

**NOTICE!!**

**These documents have been scanned!**

**Do not place un-scanned documents beneath this notice!**

**Do not remove this notice from this file!**

GPO Jacket No. 560-102  
Print Order 61540  
Rise Business Services, LLC  
Job=AZ15 5/28/2019



Box Number= AZ15098



Claim Begin-End: AMC376001-AMC376001

**1 Initial Receipt**



AZ15098-8

AMC375666-AMC376419

543

376001

Form 3830-2  
(January 2017)

UNITED STATES  
DEPARTMENT OF THE INTERIOR  
BUREAU OF LAND MANAGEMENT

**MAINTENANCE FEE WAIVER CERTIFICATION**

*[Handwritten signature]*

FORM APPROVED  
OMB NO. 1004-0114  
Expires: January 31, 2020

SEE INSTRUCTIONS ON PAGE 2

1. This small miner waiver is filed for the assessment year beginning on September 1, 2019 and ending on September 1, 2020.
2. The undersigned and all related parties owned ten or fewer mining claims, mill, or tunnel sites located and maintained on Federal lands in the United States of America on September 1, 2019.
3. The undersigned have performed the assessment work required by law for each mining claim listed prior to filing this waiver and understand that by filing this form, the undersigned must file an affidavit of assessment work with the Bureau of Land Management (BLM) by the December 30th following the filing of this waiver.
4. The undersigned understand that if the assessment work obligation has not yet come due under 30 U.S.C. 28 (for those claims in their first assessment year only), a notice of intent to hold reciting this condition must be recorded by the December 30th following the filing of this waiver.
5. The undersigned understand that mill and tunnel sites may also be listed on this waiver and be waived from payment of the maintenance fee, and that a notice of intent to hold for these sites is required to be filed with the BLM by the December 30th following the filing of this waiver.
6. The undersigned understand and acknowledge that pursuant to 43 U.S.C. 1212 and 18 U.S.C. 1001, the filing or recording of a false, fictitious, or fraudulent document with the BLM may result in a fine of up to \$250,000, a prison term not to exceed five years, or both.
7. The mining claims, mill or tunnel sites for which this waiver from payment of the maintenance fees is requested are:

CLAIM OR SITE NAME	BLM RECORDATION SERIAL NUMBER
1. <u>TIGER GOLD #2</u> ✓	<u>376001</u>
2.	
3.	
4.	
5.	
6.	
7.	
8.	
9.	
10.	

RECEIVED  
BLM AZ STATE OFFICE  
2019 SEP - 3 P 2:43  
PHOENIX, ARIZONA

The owner(s) (claimants) of the above mining claims and sites are:

① JOHN T. KEENAN ✓  
(Owner's Name - Please Print)  
4320 W DARROW ST  
(Owner's Mailing Address)

John T Keenan  
(Owner's Signature)  
LAVEEN AZ 85339  
(City) (State) (Zip Code)

① ERIKA A FRANKLIN ✓  
(Owner's Name - Please Print)  
3418 W IAN DR  
(Owner's Mailing Address)

Erika Keen  
(Owner's Signature)  
LAVEEN AZ 85339  
(City) (State) (Zip Code)

① ROSS D FRANKLIN ✓  
(Owner's Name - Please Print)  
3418 W IAN DR  
(Owner's Mailing Address)

Ross Franklin  
(Owner's Signature)  
LAVEEN AZ 85339  
(City) (State) (Zip Code)

① TRINI KEENAN ✓  
(Owner's Name - Please Print)  
4320 W DARROW ST  
(Owner's Mailing Address)

Trini Keenan  
(Owner's Signature)  
LAVEEN AZ 85339  
(City) (State) (Zip Code)

(Continued on page 2)

NWD

ENTERED SEP 20 2019  
PB

# 4554103



① VIKTOR KEENAN ✓  
(Owner's Name - Please Print)

*Viktor Keenan*  
(Owner's Signature)

4629 W SUMMERSIDE RD  
(Owner's Mailing Address)

LAVEEN AZ 85339  
(City) (State) (Zip Code)

① JACQUELYN KEENAN ✓  
(Owner's Name - Please Print)

*Jacquelyn Keenan*  
(Owner's Signature)

4629 W SUMMERSIDE RD  
(Owner's Mailing Address)

LAVEEN AZ 85339  
(City) (State) (Zip Code)

① LARRY O SCHONE ✓  
(Owner's Name - Please Print)

*Larry O Schone*  
(Owner's Signature)

18629 W CHERYL DR  
(Owner's Mailing Address)

WADDEL AZ 85355  
(City) (State) (Zip Code)

① COLEEN SCHONE ✓  
(Owner's Name - Please Print)

*Coleen Schone*  
(Owner's Signature)

18629 W CHERYL DR  
(Owner's Mailing Address)

WADDEL AZ 85355  
(City) (State) (Zip Code)

18 U.S.C. 1001 and 43 U.S.C. 1212 make it a crime for any person knowingly and willfully to make to any department or agency of the United States any false, fictitious or fraudulent statements or representations as to any matter within its jurisdiction.

INSTRUCTIONS

1. This certification is made under the provisions of 43 U.S.C. § 1744 and 30 U.S.C. §28-28k and the regulations thereunder (43 CFR Part 3830).
2. The claimant(s) must fill in the dates in paragraph 1 for the beginning and ending of the assessment year for which this waiver is sought.
3. The claimant(s) must fill in the date in paragraph 2 for the beginning of the assessment year for which this waiver is sought.
4. All claim and site names and BLM serial numbers must be listed for the mining claims, mill sites, and tunnel sites for which the waiver is sought.
5. All owners of the mining claims, mill sites, and tunnel sites and their addresses must be given.
6. This waiver form must be signed by all the claimants or their designated agent, in original form. If an agent is designated, a notarized designation of agent, signed by all of the claimants with proper address given, must be submitted with this waiver.
7. This form must be filed no later than September 1st for the upcoming assessment year in the BLM State Office where the mining claims or sites are recorded, or the waiver cannot be granted by the BLM. (Example: To obtain a waiver for the assessment year 2012, which begins on September 1, 2011, you must qualify for and file for a waiver no later than September 1, 2011, in the proper BLM State Office.)
8. For all mining claims which require assessment work, you must record an affidavit of labor on or before the December 30th immediately following the filing of this waiver. For all other mining claims or sites waived, you must record a notice of intent to hold on or before the December 30th immediately following the filing of this waiver.
9. Mill and tunnel sites may also be listed on this waiver and be waived from payment of the maintenance fee. A notice of intent to hold for these sites is required to be filed by the December 30th following the filing of this waiver.

RECEIVED  
BLM AZ STATE OFFICE  
2019 SEP -3 P 2:43  
PHOENIX, ARIZONA

FOR OFFICIAL USE ONLY

**United States Department of the Interior**  
**Bureau of Land Management**  
 BUSINESS & SUPPORT SVCS DIV  
 ONE N CENTRAL AVE SUITE 800  
 PHOENIX, AZ 85004 -4427  
 Phone: (602) 417-9200

Receipt

No:

1408144

<b>Transaction #:</b> 1454795	
<b>Date of Transaction:</b> 12/13/2006	
<b>CUSTOMER:</b>	JOHN KEENAN 4320 W DARROW ST LAVEEN,AZ 85339

ENTERED IN COMPUTER

RE 1/9/07

LINE #	QTY	DESCRIPTION	REMARKS	UNIT PRICE	TOTAL
1	1.00	LOCATABLE MINERALS / MINING CLAIMS- NEW,UNADJUD, ONE OR MORE AUTH NOS / NEW MINING CLAIM PROCESSING FEE \$15 (1930) <b>CASES:</b> AMC376001/\$15.00		- n/a -	15.00
2	1.00	LOCATABLE MINERALS / MINING CLAIMS- NEW,UNADJUD, ONE OR MORE AUTH NOS / NEW MINING CLAIM LOCATION FEE \$30 (1993) <b>CASES:</b> AMC376001/\$30.00		- n/a -	30.00
3	1.00	LOCATABLE MINERALS / MINING CLAIMS- NEW,UNADJUD, ONE OR MORE AUTH NOS / NEW MINING CLM MAINT FEE \$125 (1993) <b>CASES:</b> AMC376001/\$125.00	MAINT 2007 (1)	- n/a -	125.00
<b>TOTAL:</b>					<b>\$170.00</b>

PAYMENT INFORMATION			
1	<b>AMOUNT:</b>	\$170.00	<b>POSTMARKED:</b> 12/09/2006
	<b>TYPE:</b>	CHECK	<b>RECEIVED:</b> 12/12/2006
	<b>CHECK NO:</b>	1195	
	<b>NAME:</b>	KEENAN, JOHN T 4320 W DARROW ST LAVEEN AZ 85339	

REMARKS

This receipt was generated by the automated BLM Collections and Billing System and is a paper representation of a portion of the official electronic record contained therein.



**NOTICE!!**

**These documents have been scanned!**

**Do not place un-scanned documents beneath this notice!**

**Do not remove this notice from this file!**

GPO Jacket No. 560-102  
Print Order 61540  
Rise Business Services, LLC  
Job=AZ15 5/28/2019



Box Number= AZ15098



Claim Begin-End: AMC376001-AMC376001

**2 Correspondence**



AZ15098-8

AMC375666-AMC376419



# United States Department of the Interior

BUREAU OF LAND MANAGEMENT  
Arizona State Office  
One North Central Avenue, Suite 800  
Phoenix, Arizona 85004-4427  
[www.blm.gov/az/](http://www.blm.gov/az/)



December 5, 2013

In Reply Refer To:  
3800 (9310) RE  
AMC376001

CERTIFIED MAIL – RETURN RECEIPT REQUESTED 7013 0600 0001 7594 3536

## NOTICE

JOHN T. KEENAN & TRINI KEENAN  
4320 W. DARROW ST.  
LAVEEN, AZ. 85339-2231

---

TIGER GOLD #2  
AMC376001

---

### Maintenance Fee Waiver Held for Rejection

This office received the Maintenance Fee Waiver Certification (waiver) for the above listed mining claim(s). The waiver is not properly completed and does not meet the annual filing requirements.

In accordance with 43 Code of Federal Regulations (CFR) 3835.10, the name, address, and original signatures of all owners of the mining claim must be included on the waiver form. Please correct the discrepancy as noted below.

The document received does not contain original signatures, it is a copy. We require the original signatures of all owners of the mining claims. You must submit the original document.

In order to correct the defect in the waiver, per 43 CFR 3835.93, you must provide this office with the requested information within 60 days of your receipt of this notice. If you are unable to provide this information, you have the option of paying the annual maintenance fee of \$140 per claim (\$140 per 20 acres for placer claims larger than 20 acres). If we do not receive the requested corrections within the 60 day time frame, the claim(s) will be declared forfeited and closed.



**SENDER: COMPLETE THIS SECTION**

- Complete items 1, 2, and 3. Also complete item 4 if Restricted Delivery is desired.
- Print your name and address on the reverse so that we can return the card to you.
- Attach this card to the back of the mailpiece, or on the front if space permits.

1. Article Addressed to:

JOHN T. KEENAN & TRINI KEENAN  
 4320 W. DARROW ST.  
 LAVEEN, AZ. 85339-2231

9310/RE/AMC376001

2. Article Number


*(Transfer from service label)*

7013 0600 0001 7594 3536

**COMPLETE THIS SECTION ON DELIVERY**

A. Signature

X


 Agent AddresseeB. Received by (*Printed Name*)

JOHN KEENAN

C. Date of Delivery

12/7/13

D. Is delivery address different from item 1?  Yes

If YES, enter delivery address below:


 No

PHOENIX, ARIZONA

3. Service Type

 Certified Mail Express Mail Registered Return Receipt for Merchandise Insured Mail C.O.D.4. Restricted Delivery? (*Extra Fee*) Yes

UNITED STATES POSTAL SERVICE

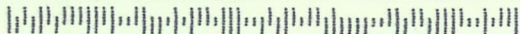


First-Class Mail  
Postage & Fees Paid  
USPS  
Permit No. G-10

- Sender: Please print your name, address, and ZIP+4 in this box •

U.S. Department of the Interior  
Bureau Of Land Management  
Arizona State Office  
One North Central Avenue  
Phoenix, AZ 85004-4427

004442700





Please include your AMC serial number on all correspondence. If additional information is required, please contact Rod Ebert, at 602-417-9397.

A handwritten signature in cursive script that reads "Rebecca Heick".

Rebecca Heick  
Group Administrator  
Lands and Minerals



# United States Department of the Interior

BUREAU OF LAND MANAGEMENT

Arizona State Office

One North Central Avenue, Suite 800

Phoenix, Arizona 85004-4427

[www.blm.gov/az/](http://www.blm.gov/az/)



December 5, 2013

In Reply Refer To:  
3800 (9310) RE  
AMC376001

CERTIFIED MAIL – RETURN RECEIPT REQUESTED 7013 0600 0001 7594 3550

## NOTICE

VICTOR M. KEENAN & JACQUELYN G. KEENAN  
4029 W. SUMMERSIDE RD.  
LAVEEN, AZ. 85339-6258

---

TIGER GOLD #2  
AMC376001

---

### Maintenance Fee Waiver Held for Rejection

This office received the Maintenance Fee Waiver Certification (waiver) for the above listed mining claim(s). The waiver is not properly completed and does not meet the annual filing requirements.

In accordance with 43 Code of Federal Regulations (CFR) 3835.10, the name, address, and original signatures of all owners of the mining claim must be included on the waiver form. Please correct the discrepancy as noted below.

The document received does not contain original signatures, it is a copy. We require the original signatures of all owners of the mining claims. You must submit the original document.

In order to correct the defect in the waiver, per 43 CFR 3835.93, you must provide this office with the requested information within 60 days of your receipt of this notice. If you are unable to provide this information, you have the option of paying the annual maintenance fee of \$140 per claim (\$140 per 20 acres for placer claims larger than 20 acres). If we do not receive the requested corrections within the 60 day time frame, the claim(s) will be declared forfeited and closed.



**SENDER: COMPLETE THIS SECTION**

- Complete items 1, 2, and 3. Also complete item 4 if Restricted Delivery is desired.
- Print your name and address on the reverse so that we can return the card to you.
- Attach this card to the back of the mailpiece, or on the front if space permits.

1. Article Addressed to:

VICTOR M. KEENAN  
& JACQUELYN G. KEENAN  
4029 W. SUMMERSIDE RD.  
LAVEEN, AZ. 85339-6258

9310/RE/AMC376001

2. Article Number

*(Transfer from service label)*

7013 0600 0001 7594 3550

**COMPLETE THIS SECTION ON DELIVERY**

A. Signature

X

B. Received by (*Printed Name*) Agent Addressee

C. Date of Delivery

12-7


D. Is delivery address different from item 1?  Yes  
If YES, enter delivery address below:  No

PHOENIX, ARIZONA

3. Service Type

 Certified Mail Express Mail Registered Return Receipt for Merchandise Insured Mail C.O.D.4. Restricted Delivery? (*Extra Fee*) Yes

UNITED STATES POSTAL SERVICE




First-Class Mail  
Postage & Fees Paid  
USPS  
Permit No. G-10

- Sender: Please print your name, address, and ZIP+4 in this box •

U.S. Department of the Interior  
Bureau Of Land Management  
Arizona State Office  
One North Central Avenue  
Phoenix, AZ 85004-4427

442700



Please include your AMC serial number on all correspondence. If additional information is required, please contact Rod Ebert, at 602-417-9397.

A handwritten signature in cursive script that reads "Rebecca Heick".

Rebecca Heick  
Group Administrator  
Lands and Minerals





# United States Department of the Interior

BUREAU OF LAND MANAGEMENT

Arizona State Office

One North Central Avenue, Suite 800

Phoenix, Arizona 85004-4427

[www.blm.gov/az/](http://www.blm.gov/az/)



December 5, 2013

In Reply Refer To:  
3800 (9310) RE  
AMC376001

CERTIFIED MAIL – RETURN RECEIPT REQUESTED 7013 0600 0001 7594 3543

## NOTICE

ROSS D. FRANKLIN & ERIKA A. FRANKLIN  
3418 W. IAN DR.  
LAVEEN, AZ. 85339-3807

---

TIGER GOLD #2  
AMC376001

---

### Maintenance Fee Waiver Held for Rejection

This office received the Maintenance Fee Waiver Certification (waiver) for the above listed mining claim(s). The waiver is not properly completed and does not meet the annual filing requirements.

In accordance with 43 Code of Federal Regulations (CFR) 3835.10, the name, address, and original signatures of all owners of the mining claim must be included on the waiver form. Please correct the discrepancy as noted below.

The document received does not contain original signatures, it is a copy. We require the original signatures of all owners of the mining claims. You must submit the original document.

In order to correct the defect in the waiver, per 43 CFR 3835.93, you must provide this office with the requested information within 60 days of your receipt of this notice. If you are unable to provide this information, you have the option of paying the annual maintenance fee of \$140 per claim (\$140 per 20 acres for placer claims larger than 20 acres). If we do not receive the requested corrections within the 60 day time frame, the claim(s) will be declared forfeited and closed.

**SENDER: COMPLETE THIS SECTION**

- Complete items 1, 2, and 3. Also complete item 4 if Restricted Delivery is desired.
- Print your name and address on the reverse so that we can return the card to you.
- Attach this card to the back of the mailpiece, or on the front if space permits.

1. Article Addressed to:

ROSS D. FRANKLIN  
 & ERIKA A. FRANKLIN  
 3418 W. IAN DR.  
 LAVEEN, AZ. 85339-3807

9310/RE/AMC376001

2. Article Number

(Transfer from service label)

**COMPLETE THIS SECTION ON DELIVERY**

A. Signature

X


 Agent Addressee

B. Received by (Printed Name)

Erick Frank

C. Date of Delivery

12-7

 D. Is delivery address different from item 1?  Yes  
 If YES, enter delivery address below:  No

PHOENIX, ARIZONA

3. Service Type

 Certified Mail Express Mail Registered Return Receipt for Merchandise Insured Mail C.O.D.

4. Restricted Delivery? (Extra Fee)

 Yes

7013 0600 0001 7594 3543


UNITED STATES POSTAL SERVICE



First-Class Mail  
Postage & Fees Paid  
USPS  
Permit No. G-10

- Sender: Please print your name, address, and ZIP+4 in this box •

U.S. Department of the Interior  
Bureau Of Land Management  
Arizona State Office  
One North Central Avenue  
Phoenix, AZ 85004-4427



Please include your AMC serial number on all correspondence. If additional information is required, please contact Rod Ebert, at 602-417-9397.

A handwritten signature in black ink that reads "Rebecca Heick". The signature is written in a cursive style with a large initial 'R' and a long, sweeping underline.

Rebecca Heick  
Group Administrator  
Lands and Minerals



# United States Department of the Interior

BUREAU OF LAND MANAGEMENT

Arizona State Office

One North Central Avenue, Suite 800

Phoenix, Arizona 85004-4427

[www.blm.gov/az/](http://www.blm.gov/az/)



December 5, 2013

In Reply Refer To:  
3800 (9310) RE  
AMC376001

CERTIFIED MAIL – RETURN RECEIPT REQUESTED 7013 0600 0001 7594 3567

## NOTICE

LARRY O. SCHONE & COLLEEN L. SCHONE  
55865 STONE HEDGE RANCH RD.  
WICKENBURG, AZ. 85390-2581

---

TIGER GOLD #2  
AMC376001

---

### Maintenance Fee Waiver Held for Rejection

This office received the Maintenance Fee Waiver Certification (waiver) for the above listed mining claim(s). The waiver is not properly completed and does not meet the annual filing requirements.

In accordance with 43 Code of Federal Regulations (CFR) 3835.10, the name, address, and original signatures of all owners of the mining claim must be included on the waiver form. Please correct the discrepancy as noted below.

The document received does not contain original signatures, it is a copy. We require the original signatures of all owners of the mining claims. You must submit the original document.

In order to correct the defect in the waiver, per 43 CFR 3835.93, you must provide this office with the requested information within 60 days of your receipt of this notice. If you are unable to provide this information, you have the option of paying the annual maintenance fee of \$140 per claim (\$140 per 20 acres for placer claims larger than 20 acres). If we do not receive the requested corrections within the 60 day time frame, the claim(s) will be declared forfeited and closed.



**SENDER: COMPLETE THIS SECTION**

- Complete items 1, 2, and 3. Also complete item 4 if Restricted Delivery is desired.
- Print your name and address on the reverse so that we can return the card to you.
- Attach this card to the back of the mailpiece, or on the front if space permits.

1. Article Addressed to:

LARRY O. SCHONE  
 & COLLEEN L. SCHONE  
 55865 STONE HEDGE RANCH RD.  
 WICKENBURG, AZ. 85390-2581

9310/RE/AMC376001

2. Article Number

*(Transfer from service label)*

7013 0600 0001 7594 3567

**COMPLETE THIS SECTION ON DELIVERY**

A. Signature

X

RECEIVED  
 Colleen L. Schone  Agent  
 Addressee

B. Received by (*Printed Name*)

C. Date of Delivery

Schone 12/7

D. Is delivery address different from item 1?

 Yes

If YES, enter delivery address below:


 No

PHOENIX, ARIZONA

3. Service Type

 Certified Mail Express Mail Registered Return Receipt for Merchandise Insured Mail C.O.D.4. Restricted Delivery? (*Extra Fee*) Yes

UNITED STATES POSTAL SERVICE



First-Class Mail  
Postage & Fees Paid  
USPS  
Permit No. G-10

- Sender: Please print your name, address, and ZIP+4 in this box •

U.S. Department of the Interior  
Bureau Of Land Management  
Arizona State Office  
One North Central Avenue  
Phoenix, AZ 85004-4427



Please include your AMC serial number on all correspondence. If additional information is required, please contact Rod Ebert, at 602-417-9397.

A handwritten signature in cursive script that reads "Rebecca Heick".

Rebecca Heick  
Group Administrator  
Lands and Minerals

**NOTICE!!**

**These documents have been scanned!**

**Do not place un-scanned documents beneath this notice!**

**Do not remove this notice from this file!**

GPO Jacket No. 560-102  
Print Order 61540  
Rise Business Services, LLC  
Job=AZ15 5/28/2019



Box Number= AZ15098



Claim Begin-End: AMC376001-AMC376001

**3 Transfers**



AZ15098-8

AMC375666-AMC376419

**NO  
DOCUMENTS  
FOUND**

NO DOCUMENTS FOUND  
NO DOCUMENTS FOUND



**NOTICE!!**

**These documents have been scanned!**

**Do not place un-scanned documents beneath this notice!**

**Do not remove this notice from this file!**

GPO Jacket No. 560-102  
Print Order 61540  
Rise Business Services, LLC  
Job=AZ15 5/28/2019



Box Number= AZ15098



Claim Begin-End: AMC376001-AMC376001

**4 Annual Filings**



AZ15098-8

AMC375666-AMC376419

376001

UNITED STATES  
DEPARTMENT OF THE INTERIOR  
BUREAU OF LAND MANAGEMENT

FORM APPROVED  
OMB NO.: 1004-0114  
Expires: January 31, 2020

**AFFIDAVIT OF ANNUAL ASSESSMENT WORK**

WHEN RECORDED, MAIL DOCUMENT TO:

NAME: JOHN T. KEENAN  
ADDRESS: 4320 W DARROW ST  
CITY, STATE, ZIP: LAVEEN, AZ 85339

FOR COUNTY RECORDER'S USE

No. of Claims 1  
x \$10/claim  
Total due BLM \$ \$10.00

TO ALL WHOM IT MAY CONCERN:

4256548 ~~505~~

1. The undersigned certifies that at least \$100 per claim was expended for development, labor and improvements, or equivalent value added, as the annual assessment work for the assessment year ending September 1, 2018 for the following contiguous unpatented mining claim(s), located in the County of MARAZOPA, in the State of ARIZONA.

BLM Serial No.	Name of Claim	Tp	Rg	Sec	Mer	County Recordation Book and Page No.	Co. Recording Date
376001	TIGER GOLD	5N	9W	17			

RECEIVED  
BLM AZ STATE OFFICE  
2018 SEP -4 P 2:59  
PHOENIX, ARIZONA

RECEIVED  
BLM AZ STATE OFFICE  
2018 SEP 19 P 1:51  
PHOENIX, ARIZONA

#426433

(Continued on page 2)

ENTERED  
SEP 26 2018  
BY: Ram



2. Type of labor and improvements (specify what was done and give the total value for that labor and improvement to show at least \$100 for each claim). If a geological, geochemical, or geophysical survey was performed, as per 30 U.S.C. 28-1, reference the title of the report of survey, give cost and date of the survey and report, and indicate it was filed with the County Recorder:

Description of Work Performed	Value of Work Performed	Date Work Was Performed
CONTINUATION OF TRAIL GRADING AND LIGHT BRIDGING TO PROVIDE WHEELBARROW ACCESS TO REMOTE PARTS OF CLAIM	\$155.00	JUL 21 + 27, 2018


3. Name and mailing address of each person who performed the labor and improvements:

Name (please print)	Current Mailing Address (please print)
JOHN T. KEENAN	4320 W DARROW ST, LAVEEN, AZ 85339
VIKTOR KEENAN	4029 W SUMMERSIDE RD, LAVEEN, AZ 85339

4. Name and mailing address of each person who holds and claims the subject mining claim(s) for the valuable minerals contained therein. Be sure to indicate if there is a change of address:

Name (please print)	Current Mailing Address (please print)
JOHN T. KEENAN	4320 W DARROW ST, LAVEEN, AZ 85339
ERIKA A FRANKLIN	3418 W IAN DR, LAVEEN, AZ 85339
ROSS D FRANKLIN	3418 W IAN DR, LAVEEN, AZ 85339
TRINI KEENAN	4320 W DARROW ST, LAVEEN, AZ 85339
VIKTOR KEENAN	4029 W SUMMERSIDE RD, LAVEEN, AZ 85339
LARRY O SHONE	18629 W CHERYL DR, WADDELL, AZ 85355
COLEEN SCHONE	18629 W CHERYL DR, WADDELL, AZ 85355
JACQUELYN KEENAN	4029 W SUMMERSIDE RD, LAVEEN, AZ 85339

5. The undersigned testifies that on the date of JULY 22, 2018, all monuments required by law were erected upon the subject claim(s), and all notices required by law were posted on the subject claim(s) or copies thereof were in place, and at said date, each corner monument bore or contained



markings sufficient to appropriately designate the corner of the claim to which it pertains and the name of the claim(s).

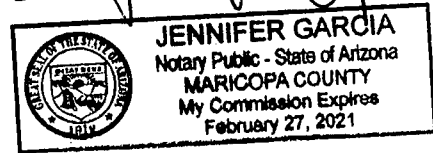
I hereby certify under penalty of perjury under the laws of the State of ARIZONA that the foregoing statements are true and correct:

John T Keenan Date: 8/30/18  
(Signature of person responsible for above statement)

Title 18 U.S.C. 1001 and 43 U.S.C. 1212 make it a crime for any person knowingly and willfully to make to any department or agency of the United States any false, fictitious or fraudulent statements or representations as to any matter within its jurisdiction.

**Notary Block**

**SUBSCRIBED AND SWORN TO** before me, this 30 day of August 20 18  
By: John T Keenan  
(Signature of Affiant)  
Title: Personal Banker / Notary Public  
My Commission Expires: Feb 27, 2021



**INSTRUCTIONS**

1. This is an optional form that may be used to satisfy the requirements for the Bureau of Land Management (BLM) under the provisions of 43 U.S.C. §1744 and 30 U.S.C. §28-28d and the regulations thereunder (43 CFR part 3835). Since local and State laws may vary, you should contact your local and State agencies where the claims are located to ensure all applicable laws and requirements are satisfied.
2. The claimant(s) must fill in the date in paragraph 1 for the applicable assessment year and the county and state where the claims are located.
3. All claim names, BLM serial numbers, legal descriptions, and original county recording information must be listed for the claims pertaining to this assessment notice.
4. The claimant(s) must complete paragraph 2 listing all labor or improvements which was performed on or did benefit the subject mining claims. The value and date of the labor or improvements must also be listed. The total amount of labor or improvements can be listed, but the total expenditure must equal at least \$100 for each claim.
5. The names and current mailing addresses of the person(s) performing the labor shall be listed in paragraph 3.
6. The name and current mailing address of each owner (claimant) of the claims shall be listed in paragraph 4. The mailing address shall be the owner's address and not the address of an agent or anyone presenting the claimant. Be sure to note if there has been a change of address.
7. Paragraph 5 shall be completed to show the date it was verified that all monuments required by law were properly erected, all notices were posted, and that corners were appropriately designated for all claims listed.
8. An exact legible reproduction or duplicate (other than microfilm or other electronic media) of this affidavit or another type of affidavit of assessment work that you file or will file in the county where each claim is located, must be filed with the BLM on or before December 30 of the calendar year in which the assessment year ends. For mill or tunnel sites, a separate notice of intent to hold must be filed with the BLM on or before December 30. Requirements for filing a notice of intent to hold can be found at 43 CFR 3835.33.
9. A processing fee of \$10 for each claim listed must be remitted to the BLM along with this any other affidavit of assessment work.

RECEIVED  
BLM STATE OFFICE  
PHOENIX, ARIZONA  
SEP 19 11:51 AM '18



## NOTICES

**THE PRIVACY ACT** and 43 CFR 2.223(d) require that you be furnished with the following information in connection with the information requested by this form.

**AUTHORITY:** 30 U.S.C. §28-28d and 43 CFR part 3835 permit collection of the information requested by this form.

**PRINCIPAL PURPOSE:** The BLM will use the information you provide to document compliance with 43 U.S.C. 1744 and that assessment work has been completed in accordance with 30 U.S.C. § 28-28d and 43 CFR part 3835 in lieu of paying the maintenance fee for the mining claims listed on this form.

**ROUTINE USES:** The BLM will only disclose this information in accordance with the provisions at 43 CFR 2.231(b) and (c).

**EFFECT OF NOT PROVIDING INFORMATION:** Disclosure of the requested information is required by 30 U.S.C. § 28-28d and 43 CFR part 3835 for claimants qualified to perform assessment work in lieu of paying the maintenance fee. Failure to submit all the requested information or to complete this form will delay the BLM's processing of the form and may preclude the BLM's acceptance of the assessment work information, which may result in forfeiture of the mining claim(s) by the claimant.

**THE PAPERWORK REDUCTION ACT** requires us to inform you that:

Use of this form is optional. You must perform assessment if a waiver to pay the maintenance fee has been requested. This form is provided to help you attest that annual assessment work has been completed in lieu of paying the maintenance fee for your claim(s). Submission of the requested information is necessary to obtain or retain a benefit.

You do not have to respond to this or any other Federal agency-sponsored information collection unless it displays a valid OMB control number.

**BURDEN HOURS STATEMENT:** The estimated public reporting burden for this form is 30 minutes per response, including the time for reviewing instructions, gathering and maintaining data, and completing and reviewing the form. You may submit comments regarding the burden estimate or any other aspect of this form to: U.S. Department of the Interior, Bureau of Land Management (1004-0114), Bureau Information Collection Clearance Officer (WO-630), 1849 C Street, N.W., Room 2134LM, Washington, D.C. 20240.



HuntMap, LLC  
PO BOX 91127  
Phoenix, AZ 85066

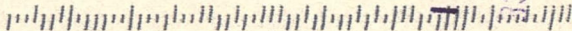
PHOENIX AZ 852

18 SEP 2018 PM 9 1



1 N. Central Ave  
Suite 800  
Phoenix, AZ 85004

85004-442700



RECEIVED  
BLM AZ STATE OFFICE  
2018 SEP 19 P 1:51  
PHOENIX, ARIZONA

**United States Department of the Interior**  
**Bureau of Land Management**  
 DIV OF LANDS, MINRLS & ENERGY  
 ONE N CENTRAL AVE  
 PHOENIX, AZ 85004 -4427  
 Phone: 602-417-9200

Receipt

No: 4266433

<b>Transaction #:</b> 4382075	
<b>Date of Transaction:</b> 09/20/2018	
<b>CUSTOMER:</b>	
JOHN T KEENAN 4320 W DARROW ST LAVEEN, AZ 85339-2231 US	

LINE #	QTY	DESCRIPTION	REMARKS	UNIT PRICE	TOTAL
1	1.00	LOCATABLE MINERALS / MINING CLAIMS- NOT NEW-UNADJUD, ONE AUTH NO. ONLY / MINING CLAIM MONEY RECEIVED CASES: AMC376001/\$10.00	POL 2018/1	- n/a -	10.00
<b>TOTAL:</b>					<b>\$10.00</b>

PAYMENT INFORMATION					
1	AMOUNT:	10.00	POSTMARKED:	N/A	
	TYPE:	CHECK	RECEIVED:	09/19/2018	
	CHECK NO:	1197			
	NAME:	KEENAN, VIKTOR T 4320 W DARROW ST LAVEEN AZ 85339-2231 US			

REMARKS
LOOKS LIKE CUST RESUBMITTED SAME POL TWICE

This receipt was generated by the automated BLM Collections and Billing System and is a paper representation of a portion of the official electronic record contained therein.

509

376001

Form 3830-2  
(January 2017)

UNITED STATES  
DEPARTMENT OF THE INTERIOR  
BUREAU OF LAND MANAGEMENT  
**MAINTENANCE FEE WAIVER CERTIFICATION**

FORM APPROVED  
OMB NO. 1004-0114  
Expires: January 31, 2020

SEE INSTRUCTIONS ON PAGE 2

1. This small miner waiver is filed for the assessment year beginning on September 1, 2018 and ending on September 1, 2019.
2. The undersigned and all related parties owned ten or fewer mining claims, mill, or tunnel sites located and maintained on Federal lands in the United States of America on September 1, 2018.
3. The undersigned have performed the assessment work required by law for each mining claim listed prior to filing this waiver and understand that by filing this form, the undersigned must file an affidavit of assessment work with the Bureau of Land Management (BLM) by the December 30th following the filing of this waiver.
4. The undersigned understand that if the assessment work obligation has not yet come due under 30 U.S.C. 28 (for those claims in their first assessment year only), a notice of intent to hold reciting this condition must be recorded by the December 30th following the filing of this waiver.
5. The undersigned understand that mill and tunnel sites may also be listed on this waiver and be waived from payment of the maintenance fee, and that a notice of intent to hold for these sites is required to be filed with the BLM by the December 30th following the filing of this waiver.
6. The undersigned understand and acknowledge that pursuant to 43 U.S.C. 1212 and 18 U.S.C. 1001, the filing or recording of a false, fictitious, or fraudulent document with the BLM may result in a fine of up to \$250,000, a prison term not to exceed five years, or both.
7. The mining claims, mill or tunnel sites for which this waiver from payment of the maintenance fees is requested are:

CLAIM OR SITE NAME	BLM RECORDATION SERIAL NUMBER
1. TIGER GOLD #2	376001 (913)
2.	
3.	
4.	
5.	
6.	
7.	
8.	
9.	
10.	

RECEIVED  
BLM AZ STATE OFFICE  
2018 SEP - 4 P 2:59  
PHOENIX, ARIZONA

The owner(s) (claimants) of the above mining claims and sites are:

John T Keenan  
(Owner's Name - Please Print)  
4320 W Darrow St  
(Owner's Mailing Address)

*John T. Keenan*  
(Owner's Signature)  
LAVEEN AZ 85339  
(City) (State) (Zip Code)

Erika A Franklin  
(Owner's Name - Please Print)  
3418 W Ian Dr  
(Owner's Mailing Address)

*Erika A. Franklin*  
(Owner's Signature)  
Laveen AZ 85339  
(City) (State) (Zip Code)

Ross D Franklin  
(Owner's Name - Please Print)  
3418 W Ian Dr  
(Owner's Mailing Address)

*Ross D Franklin*  
(Owner's Signature)  
Laveen AZ 85339  
(City) (State) (Zip Code)

Trini Keenan  
(Owner's Name - Please Print)  
4320 W Darrow St  
(Owner's Mailing Address)

*Trini Keenan*  
(Owner's Signature)  
Laveen AZ 85339  
(City) (State) (Zip Code)

(Continued on page 2)

ENTERED  
SEP 12 2018  
BY: EPS



Viktor Keenan  
(Owner's Name - Please Print)

4629 W Summerside Rd  
(Owner's Mailing Address)

*Viktor Keenan*  
(Owner's Signature)

Laveen AZ 85339  
(City) (State) (Zip Code)

Jacquelyn Keenan  
(Owner's Name - Please Print)

4629 W Summerside Rd  
(Owner's Mailing Address)

*Jacquelyn Keenan*  
(Owner's Signature)

Laveen AZ 85339  
(City) (State) (Zip Code)

Larry O Schone  
(Owner's Name - Please Print)

18629 W Cheryl Dr  
(Owner's Mailing Address)

*Larry O Schone*  
(Owner's Signature)

Waddel AZ 85355  
(City) (State) (Zip Code)

Coleen Schone  
(Owner's Name - Please Print)

18629 W Cheryl Dr  
(Owner's Mailing Address)

*Coleen Schone*  
(Owner's Signature)

Waddel AZ 85355  
(City) (State) (Zip Code)

18 U.S.C. 1001 and 43 U.S.C. 1212 make it a crime for any person knowingly and willfully to make to any department or agency of the United States any false, fictitious or fraudulent statements or representations as to any matter within its jurisdiction.

INSTRUCTIONS

1. This certification is made under the provisions of 43 U.S.C. § 1744 and 30 U.S.C. §28-28k and the regulations thereunder (43 CFR Part 3830).
2. The claimant(s) must fill in the dates in paragraph 1 for the beginning and ending of the assessment year for which this waiver is sought.
3. The claimant(s) must fill in the date in paragraph 2 for the beginning of the assessment year for which this waiver is sought.
4. All claim and site names and BLM serial numbers must be listed for the mining claims, mill sites, and tunnel sites for which the waiver is sought.
5. All owners of the mining claims, mill sites, and tunnel sites and their addresses must be given.
6. This waiver form must be signed by all the claimants or their designated agent, in original form. If an agent is designated, a notarized designation of agent, signed by all of the claimants with proper address given, must be submitted with this waiver.
7. This form must be filed no later than September 1st for the upcoming assessment year in the BLM State Office where the mining claims or sites are recorded, or the waiver cannot be granted by the BLM. (Example: To obtain a waiver for the assessment year 2012, which begins on September 1, 2011, you must qualify for and file for a waiver no later than September 1, 2011, in the proper BLM State Office.)
8. For all mining claims which require assessment work, you must record an affidavit of labor on or before the December 30th immediately following the filing of this waiver. For all other mining claims or sites waived, you must record a notice of intent to hold on or before the December 30th immediately following the filing of this waiver.
9. Mill and tunnel sites may also be listed on this waiver and be waived from payment of the maintenance fee. A notice of intent to hold for these sites is required to be filed by the December 30th following the filing of this waiver.

FOR OFFICIAL USE ONLY

UNITED STATES  
DEPARTMENT OF THE INTERIOR  
BUREAU OF LAND MANAGEMENT

FORM APPROVED  
OMB NO.: 1004-0114  
Expires: January 31, 2020

376001

**AFFIDAVIT OF ANNUAL ASSESSMENT WORK**

WHEN RECORDED, MAIL DOCUMENT TO:

NAME: JOHN T. KEENAN

ADDRESS: 4320 W DARROW ST

CITY, STATE, ZIP: LAVEEN, AZ 85339

FOR COUNTY RECORDER'S USE

No. of Claims 1

x \$10/claim

Total due BLM \$ \$10.00

TO ALL WHOM IT MAY CONCERN:

4256548 ~~805~~

1. The undersigned certifies that at least \$100 per claim was expended for development, labor and improvements, or equivalent value added, as the annual assessment work for the assessment year ending September 1, 2018 for the following contiguous unpatented mining claim(s), located in the County of MARICOPA, in the State of ARIZONA.

BLM Serial No.	Name of Claim	Tp	Rg	Sec	Mer	County Recordation Book and Page No.	Co. Recording Date
376001	TIGER GOLD	5N	9W	17			

RECEIVED  
BLM AZ STATE OFFICE  
2018 SEP - 4 P 2:59  
PHOENIX, ARIZONA

(Continued on page 2)

ENTERED  
SEP 06 2018  
BY: RAM



2. Type of labor and improvements (specify what was done and give the total value for that labor and improvement to show at least \$100 for each claim). If a geological, geochemical, or geophysical survey was performed, as per 30 U.S.C. 28-1, reference the title of the report of survey, give cost and date of the survey and report, and indicate it was filed with the County Recorder:

Description of Work Performed	Value of Work Performed	Date Work Was Performed
CONTINUATION OF TRAIL GRADING AND LIGHT BRIDGING TO PROVIDE WHEELBARROW ACCESS TO REMOTE PARTS OF CLAIM	\$155.00	JUL 21 + 22, 2018

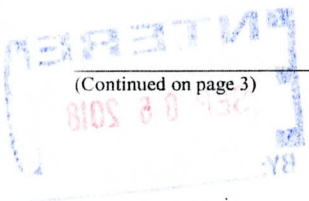
3. Name and mailing address of each person who performed the labor and improvements:

Name (please print)	Current Mailing Address (please print)
JOHN T. KEENAN	4320 W DARROW ST, LAVEEN, AZ 85339
VIKTOR KEENAN	4029 W SUMMERSIDE RD, LAVEEN, AZ 85339

4. Name and mailing address of each person who holds and claims the subject mining claim(s) for the valuable minerals contained therein. Be sure to indicate if there is a change of address:

Name (please print)	Current Mailing Address (please print)
JOHN T. KEENAN	4320 W DARROW ST, LAVEEN, AZ 85339
ERIKA A FRANKLIN	3418 W TAN DR, LAVEEN, AZ 85339
ROSS D FRANKLIN	3418 W TAN DR, LAVEEN, AZ 85339
TRINI KEENAN	4320 W DARROW ST, LAVEEN, AZ 85339
VIKTOR KEENAN	4029 W SUMMERSIDE RD, LAVEEN, AZ 85339
LARRY O SHONE	18629 W CHERYL DR, WADDELL, AZ 85355
COLEEN SCHONE	18629 W CHERYL DR, WADDELL, AZ 85355
JACQUELYN KEENAN	4029 W SUMMERSIDE RD, LAVEEN, AZ 85339

5. The undersigned testifies that on the date of JULY 22, 2018, all monuments required by law were erected upon the subject claim(s), and all notices required by law were posted on the subject claim(s) or copies thereof were in place, and at said date, each corner monument bore or contained



markings sufficient to appropriately designate the corner of the claim to which it pertains and the name of the claim(s).

I hereby certify under penalty of perjury under the laws of the State of ARIZONA that the foregoing statements are true and correct:

John T Keenan Date: 8/30/18  
(Signature of person responsible for above statement)

Title 18 U.S.C. 1001 and 43 U.S.C. 1212 make it a crime for any person knowingly and willfully to make to any department or agency of the United States any false, fictitious or fraudulent statements or representations as to any matter within its jurisdiction.


**Notary Block**

SUBSCRIBED AND SWORN TO before me, this 30 day of August 20 18

By: John T Keenan  
(Signature of Affiant)

Title: Personal Banker / Notary Public

My Commission Expires: Feb 27, 2021



**INSTRUCTIONS**

1. This is an optional form that may be used to satisfy the requirements for the Bureau of Land Management (BLM) under the provisions of 43 U.S.C. §1744 and 30 U.S.C. §28-28d and the regulations thereunder (43 CFR part 3835). Since local and State laws may vary, you should contact your local and State agencies where the claims are located to ensure all applicable laws and requirements are satisfied.
2. The claimant(s) must fill in the date in paragraph 1 for the applicable assessment year and the county and state where the claims are located.
3. All claim names, BLM serial numbers, legal descriptions, and original county recording information must be listed for the claims pertaining to this assessment notice.
4. The claimant(s) must complete paragraph 2 listing all labor or improvements which was performed on or did benefit the subject mining claims. The value and date of the labor or improvements must also be listed. The total amount of labor or improvements can be listed, but the total expenditure must equal at least \$100 for each claim.
5. The names and current mailing addresses of the person(s) performing the labor shall be listed in paragraph 3.
6. The name and current mailing address of each owner (claimant) of the claims shall be listed in paragraph 4. The mailing address shall be the owner's address and not the address of an agent or anyone representing the claimant. Be sure to note if there has been a change of address.
7. Paragraph 5 shall be completed to show the date it was verified that all monuments required by law were properly erected, all notices were posted, and that corners were appropriately designated for all claims listed.
8. An exact legible reproduction or duplicate (other than microfilm or other electronic media) of this affidavit or another type of affidavit of assessment work that you file or will file in the county where each claim is located, must be filed with the BLM on or before December 30 of the calendar year in which the assessment year ends. For mill or tunnel sites, a separate notice of intent to hold must be filed with the BLM on or before December 30. Requirements for filing a notice of intent to hold can be found at 43 CFR 3835.33.
9. A processing fee of \$10 for each claim listed must be remitted to the BLM along with this or any other affidavit of assessment work.



## NOTICES

**THE PRIVACY ACT** and 43 CFR 2.223(d) require that you be furnished with the following information in connection with the information requested by this form.

**AUTHORITY:** 30 U.S.C. §28-28d and 43 CFR part 3835 permit collection of the information requested by this form.

**PRINCIPAL PURPOSE:** The BLM will use the information you provide to document compliance with 43 U.S.C. 1744 and that assessment work has been completed in accordance with 30 U.S.C. § 28-28d and 43 CFR part 3835 in lieu of paying the maintenance fee for the mining claims listed on this form.

**ROUTINE USES:** The BLM will only disclose this information in accordance with the provisions at 43 CFR 2.231(b) and (c).

**EFFECT OF NOT PROVIDING INFORMATION:** Disclosure of the requested information is required by 30 U.S.C. § 28-28d and 43 CFR part 3835 for claimants qualified to perform assessment work in lieu of paying the maintenance fee. Failure to submit all the requested information or to complete this form will delay the BLM's processing of the form and may preclude the BLM's acceptance of the assessment work information, which may result in forfeiture of the mining claim(s) by the claimant.

**THE PAPERWORK REDUCTION ACT** requires us to inform you that:

Use of this form is optional. You must perform assessment if a waiver to pay the maintenance fee has been requested. This form is provided to help you attest that annual assessment work has been completed in lieu of paying the maintenance fee for your claim(s). Submission of the requested information is necessary to obtain or retain a benefit.

You do not have to respond to this or any other Federal agency-sponsored information collection unless it displays a valid OMB control number.

**BURDEN HOURS STATEMENT:** The estimated public reporting burden for this form is 30 minutes per response, including the time for reviewing instructions, gathering and maintaining data, and completing and reviewing the form. You may submit comments regarding the burden estimate or any other aspect of this form to: U.S. Department of the Interior, Bureau of Land Management (1004-0114), Bureau Information Collection Clearance Officer (WO-630), 1849 C Street, N.W., Room 2134LM, Washington, D.C. 20240.

Mr. John T. Keenan  
4320 W Darrow St  
Laveen, AZ 85339-2231

**CERTIFIED MAIL**

UNITED STATES  
POSTAL SERVICE



DEFERRED  
AMOUNT

**\$6.70**

R2304M111582-06



1000

85004

7015 0640 0002 0504 5984

RECEIVED  
BLM AZ STATE OFFICE

2010 SEP -4 P 2:59

PHOENIX, ARIZONA

BUREAU OF LAND MANAGEMENT  
ONE N CENTRAL AVE #800  
PHOENIX, AZ 85004

**United States Department of the Interior**  
**Bureau of Land Management**  
 DIV OF LANDS, MINRLS & ENERGY  
 ONE N CENTRAL AVE  
 PHOENIX, AZ 85004 -4427  
 Phone: 602-417-9200

Receipt

No: 4256548

<b>Transaction #:</b> 4372096	
<b>Date of Transaction:</b> 09/05/2018	
<b>CUSTOMER:</b>	
JOHN T KEENAN 4320 W DARROW ST LAVEEN, AZ 85339-2231 US	

LINE #	QTY	DESCRIPTION	REMARKS	UNIT PRICE	TOTAL
1	1.00	LOCATABLE MINERALS / MINING CLAIMS- NOT NEW-UNADJUD, ONE AUTH NO. ONLY / MINING CLAIM MONEY RECEIVED <b>CASES: AMC376001/\$10.00</b>	2018 POL & 2019 WAIV (1)	- n/a -	10.00
<b>TOTAL:</b>					<b>\$10.00</b>

PAYMENT INFORMATION			
1	AMOUNT:	10.00	POSTMARKED: N/A
	TYPE:	CHECK	RECEIVED: 09/04/2018
	CHECK NO:	124	
	NAME:	KEENAN, JOHN T 4320 W DARROW ST LAVEEN AZ 85339-2231 US	

REMARKS

This receipt was generated by the automated BLM Collections and Billing System and is a paper representation of a portion of the official electronic record contained therein.

UNITED STATES  
DEPARTMENT OF THE INTERIOR  
BUREAU OF LAND MANAGEMENT

FORM APPROVED  
OMB NO.: 1004-0114  
Expires: January 31, 2020

**AFFIDAVIT OF ANNUAL ASSESSMENT WORK**

376001

WHEN RECORDED, MAIL DOCUMENT TO:

NAME: JOHN T. KEENAN

ADDRESS: 4320 W DARROW ST

CITY, STATE, ZIP: LAVEEN, AZ 85339

FOR COUNTY RECORDER'S USE

No. of Claims 1

x \$10/claim

Total due BLM \$10.00

TO ALL WHOM IT MAY CONCERN:

1. The undersigned certifies that at least \$100 per claim was expended for development, labor and improvements, or equivalent value added, as the annual assessment work for the assessment year ending September 1, 2017 for the following contiguous unpatented mining claim(s), located in the County of MARACOPA, in the State of ARIZONA.

BLM Serial No.	Name of Claim	Tp	Rg	Sec	Mer	County Recordation Book and Page No.	Co. Recording Date
376001	TIGER GOLD	5N	9W	17			

RECEIVED  
 PLM & REVENUE DIVISION  
 2018 JAN -11 P 12: 37  
 PHOENIX, ARIZONA

# 4060554

ENTERED  
 JAN 11 2018  
 BY: Ram



2. Type of labor and improvements (specify what was done and give the total value for that labor and improvement to show at least \$100 for each claim). If a geological, geochemical, or geophysical survey was performed, as per 30 U.S.C. 28-1, reference the title of the report of survey, give cost and date of the survey and report, and indicate it was filed with the County Recorder:

Description of Work Performed	Value of Work Performed	Date Work Was Performed
CONTINUATION OF TRAIL GRADING AND LIGHT BRIDGING TO PROVIDE WHEELBARROW ACCESS TO REMOTE PARTS OF CLAIM.	\$147.00	AUG 5+6 2017

3. Name and mailing address of each person who performed the labor and improvements:

Name (please print)  
JOHN T KEENAN  
VIKTOR KEENAN  
 \_\_\_\_\_  
 \_\_\_\_\_

Current Mailing Address (please print)  
4320 W DARROW ST LAVEEN, AZ 85339  
4029 W SUMMERSIDE RD, LAVEEN AZ 85339  
 \_\_\_\_\_  
 \_\_\_\_\_

4. Name and mailing address of each person who holds and claims the subject mining claim(s) for the valuable minerals contained therein. Be sure to indicate if there is a change of address:

Name (please print)  
JOHN T KEENAN  
ERIKA A FRANKLIN  
ROSS D FRANKLIN  
TRINI KEENAN  
VIKTOR KEENAN  
JACQUELYN KEENAN  
LARRY O SCHONE  
COLEEN SCHONE

Current Mailing Address (please print)  
4320 W DARROW ST LAVEEN, AZ 85339  
3418 W IAN DR LAVEEN AZ 85339  
3418 W IAN DR LAVEEN AZ 85339  
4320 W DARROW ST LAVEEN, AZ 85339  
4029 W SUMMERSIDE DR LAVEEN AZ 85339  
4029 W SUMMERSIDE DR LAVEEN AZ 85339  
18629 W CHERYL DR WADDELL, AZ 85355  
18629 W CHERYL DR WADDELL AZ 85355

5. The undersigned testifies that on the date of AUGUST 6, 2017, 20  , all monuments required by law were erected upon the subject claim(s), and all notices required by law were posted on the subject claim(s) or portions thereof were in place, and at said date, each corner monument bore or contained

markings sufficient to appropriately designate the corner of the claim to which it pertains and the name of the claim(s).

I hereby certify under penalty of perjury under the laws of the State of ARIZONA that the foregoing statements are true and correct:

John T Keenan  
(Signature of person responsible for above statement)

Date: 12/28/17

Title 18 U.S.C. 1001 and 43 U.S.C. 1212 make it a crime for any person knowingly and willfully to make to any department or agency of the United States any false, fictitious or fraudulent statements or representations as to any matter within its jurisdiction.

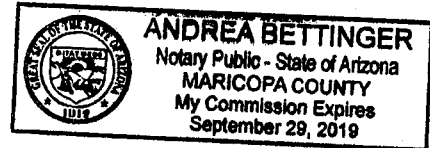
**Notary Block**

SUBSCRIBED AND SWORN TO before me, this 28<sup>th</sup> day of Dec. 2017

By: [Signature]  
(Signature of Affiant)

Title: Bank Manager

My Commission Expires: Sep. 29, 2019



**INSTRUCTIONS**

1. This is an optional form that may be used to satisfy the requirements for the Bureau of Land Management (BLM) under the provisions of 43 U.S.C. §1744 and 30 U.S.C. §28-28d and the regulations thereunder (43 CFR part 3835). Since local and State laws may vary, you should contact your local and State agencies where the claims are located to ensure all applicable laws and requirements are satisfied.
2. The claimant(s) must fill in the date in paragraph 1 for the applicable assessment year and the county and state where the claims are located.
3. All claim names, BLM serial numbers, legal descriptions, and original county recording information must be listed for the claims pertaining to this assessment notice.
4. The claimant(s) must complete paragraph 2 listing all labor or improvements which was performed on or did benefit the subject mining claims. The value and date of the labor or improvements must also be listed. The total amount of labor or improvements can be listed, but the total expenditure must equal at least \$100 for each claim.
5. The names and current mailing addresses of the person(s) performing the labor shall be listed in paragraph 3.
6. The name and current mailing address of each owner (claimant) of the claims shall be listed in paragraph 4. The mailing address shall be the owner's address and not the address of an agent or anyone representing the claimant. Be sure to note if there has been a change of address.
7. Paragraph 5 shall be completed to show the date it was verified that all monuments required by law were properly erected, all notices were posted, and that corners were appropriately designated for all claims listed.
8. An exact legible reproduction or duplicate (other than microfilm or other electronic media) of this affidavit or another type of affidavit of assessment work that you file or will file in the county where each claim is located, must be filed with the BLM on or before December 30 of the calendar year in which the assessment year ends. For mill or tunnel sites, a separate notice of intent to hold must be filed with the BLM on or before December 30. Requirements for filing a notice of intent to hold can be found at 43 CFR 3835.33.
9. A processing fee of \$10 for each claim listed must be remitted to the BLM along with this or any other affidavit of assessment work.

2018 JAN 11 10 10 AM RECEIVED

RECEIVED

J Keenan  
74320 W Darrow St  
Laveen, AZ 85339


CERTIFIED MAIL



7016 1370 0000 1095 5607



1013



85004

PHOENIX, AZ 85004  
U.S. POSTAGE  
PAID  
LAVEEN, AZ  
85339  
DEC 28, 17  
AMOUNT

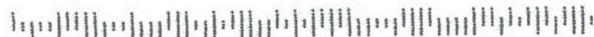
**\$6.80**

R2304M115060-07

Bureau of Land Mgt.  
One N Central Ave #800  
Phoenix, AZ 85004

RETURN RECEIPT  
REQUESTED

8500484427 C041



RECEIVED  
BLM AZ STATE OFFICE

2018 JAN -4 P 12:37

PHOENIX, ARIZONA

PLACE STICKER AT TOP OF ENVELOPE TO THE RIGHT  
OF THE RETURN ADDRESS. FOLD AT DOTTED LINE

CERTIFIED MAIL®



**United States Department of the Interior**  
**Bureau of Land Management**  
 DIV OF LANDS, MINRLS & ENERGY  
 ONE N CENTRAL AVE  
 PHOENIX, AZ 85004 -4427  
 Phone: 602-417-9200

Receipt

No: 4060554

<b>Transaction #:</b> 4172177	
<b>Date of Transaction:</b> 01/05/2018	
CUSTOMER:	
JOHN T KEENAN 4320 W DARROW ST LAVEEN, AZ 85339-2231 US	

LINE #	QTY	DESCRIPTION	REMARKS	UNIT PRICE	TOTAL
1	1.00	LOCATABLE MINERALS / MINING CLAIMS- NOT NEW-UNADJUD, ONE AUTH NO. ONLY / MINING CLAIM MONEY RECEIVED CASES: AMC376001/\$10.00	POL 2017/1	- n/a -	10.00
<b>TOTAL:</b>					<b>\$10.00</b>

PAYMENT INFORMATION			
1	AMOUNT:	10.00	POSTMARKED: N/A
	TYPE:	CHECK	RECEIVED: 01/05/2018
	CHECK NO:	111	
	NAME:	KEENAN, JOHN T 4320 W DARROW ST LAVEEN AZ 85339-2231 US	

REMARKS

This receipt was generated by the automated BLM Collections and Billing System and is a paper representation of a portion of the official electronic record contained therein.

UNITED STATES  
DEPARTMENT OF THE INTERIOR  
BUREAU OF LAND MANAGEMENT

**MAINTENANCE FEE WAIVER CERTIFICATION**

FORM APPROVED  
OMB NO. 1004-0114  
Expires: January 31, 2020

SEE INSTRUCTIONS ON PAGE 2

AMC 376001

537 JK

- This small miner waiver is filed for the assessment year beginning on September 1, 2017 and ending on September 1, 2018.
- The undersigned and all related parties owned ten or fewer mining claims, mill, or tunnel sites located and maintained on Federal lands in the United States of America on September 1, 2017.
- The undersigned have performed the assessment work required by law for each mining claim listed prior to filing this waiver and understand that by filing this form, the undersigned must file an affidavit of assessment work with the Bureau of Land Management (BLM) by the December 30th following the filing of this waiver.
- The undersigned understand that if the assessment work obligation has not yet come due under 30 U.S.C. 28 (for those claims in their first assessment year only), a notice of intent to hold reciting this condition must be recorded by the December 30th following the filing of this waiver.
- The undersigned understand that mill and tunnel sites may also be listed on this waiver and be waived from payment of the maintenance fee, and that a notice of intent to hold for these sites is required to be filed with the BLM by the December 30th following the filing of this waiver.
- The undersigned understand and acknowledge that pursuant to 43 U.S.C. 1212 and 18 U.S.C. 1001, the filing or recording of a false, fictitious, or fraudulent document with the BLM may result in a fine of up to \$250,000, a prison term not to exceed five years, or both.
- The mining claims, mill or tunnel sites for which this waiver from payment of the maintenance fees is requested are:

CLAIM OR SITE NAME	BLM RECORDATION SERIAL NUMBER
1. TIGER GOLD ✓	376001
2.	
3.	
4.	
5.	
6.	
7.	
8.	
9.	
10.	

RECEIVED  
BLM AZ STATE OFFICE  
2017 SEP - 1 P 5:00  
PHOENIX, ARIZONA

The owner(s) (claimants) of the above mining claims and sites are:

John T. Keenan ✓ (Owner's Name - Please Print) John T Keenan (Owner's Signature)  
 4320 W Darrow Street (Owner's Mailing Address) Laveen (City) AZ (State) 85339 (Zip Code)

Erika A. Franklin ✓ (Owner's Name - Please Print) Erika Franklin (Owner's Signature)  
 3418 W Ian Drive (Owner's Mailing Address) Laveen (City) AZ (State) 85339 (Zip Code)

Ross D Franklin ✓ (Owner's Name - Please Print) Ross D Franklin (Owner's Signature)  
 3418 W Ian Drive (Owner's Mailing Address) Laveen (City) AZ (State) 85339 (Zip Code)

Trini Keenan ✓ (Owner's Name - Please Print) Trini Keenan (Owner's Signature)  
 4320 W Darrow St (Owner's Mailing Address) Laveen (City) AZ (State) 85339 (Zip Code)

ENTERED  
AC 483  
SEP 18 2017  
BY: fb

(Continued on page 2)

NW CHECK  
L. SAACH

Viktor Keenan ✓  
(Owner's Name - Please Print)

*Viktor Keenan*  
(Owner's Signature)

4629 W Summerside Rd  
(Owner's Mailing Address)

Laveen AZ 85339  
(City) (State) (Zip Code)

Jacquelyn Keenan ✓  
(Owner's Name - Please Print)

*Jacquelyn Keenan*  
(Owner's Signature)

4629 W summerside Rd  
(Owner's Mailing Address)

Laveen AZ 85339  
(City) (State) (Zip Code)

Larry O. Schone ✓  
(Owner's Name - Please Print)

*Larry O. Schone*  
(Owner's Signature)

18629 W Cheryl Drive  
(Owner's Mailing Address)

Waddell AZ 85355  
(City) (State) (Zip Code)

Colleen Schone ✓  
(Owner's Name - Please Print)

*Colleen Schone*  
(Owner's Signature)

18629 W Cheryl rive  
(Owner's Mailing Address)

Waddell AZ 85355  
(City) (State) (Zip Code)

18 U.S.C. 1001 and 43 U.S.C. 1212 make it a crime for any person knowingly and willfully to make to any department or agency of the United States any false, fictitious or fraudulent statements or representations as to any matter within its jurisdiction.

INSTRUCTIONS

1. This certification is made under the provisions of 43 U.S.C. § 1744 and 30 U.S.C. §28-28k and the regulations thereunder (43 CFR Part 3830).
2. The claimant(s) must fill in the dates in paragraph 1 for the beginning and ending of the assessment year for which this waiver is sought.
3. The claimant(s) must fill in the date in paragraph 2 for the beginning of the assessment year for which this waiver is sought.
4. All claim and site names and BLM serial numbers must be listed for the mining claims, mill sites, and tunnel sites for which the waiver is sought.
5. All owners of the mining claims, mill sites, and tunnel sites and their addresses must be given.
6. This waiver form must be signed by all the claimants or their designated agent, in original form. If an agent is designated, a notarized designation of agent, signed by all of the claimants with proper address given, must be submitted with this waiver.
7. This form must be filed no later than September 1st for the upcoming assessment year in the BLM State Office where the mining claims or sites are recorded, or the waiver cannot be granted by the BLM. (Example: To obtain a waiver for the assessment year 2012, which begins on September 1, 2011, you must qualify for and file for a waiver no later than September 1, 2011, in the proper BLM State Office.)
8. For all mining claims which require assessment work, you must record an affidavit of labor on or before the December 30th immediately following the filing of this waiver. For all other mining claims or sites waived, you must record a notice of intent to hold on or before the December 30th immediately following the filing of this waiver.
9. Mill and tunnel sites may also be listed on this waiver and be waived from payment of the maintenance fee. A notice of intent to hold for these sites is required to be filed by the December 30th following the filing of this waiver.

FOR OFFICIAL USE ONLY

PHOENIX, ARIZONA  
2011 SEP - 1 P 3:00  
RECEIVED  
BLM STATE OFFICE

UNITED STATES DEPARTMENT OF THE INTERIOR  
BUREAU OF LAND MANAGEMENT

**MC NATIONWIDE CLAIMANT LISTING**  
September 18, 2017

Cust	AZ	National
	CLAIMANT	Total
FRANKLIN ERIKAA 3418 W IAN DR LAVEEN, AZ 85339-3807	1	1
FRANKLIN ROSS D 3418 W IAN DR LAVEEN, AZ 85339-3807	1	1
KEENAN JACQUELYN G 4629 W SUMMERSIDE RD LAVEEN, AZ 85339-7745	1	1
KEENAN JOHN T 4320 W DARROW ST LAVEEN, AZ 85339-2231	1	1
KEENAN TRINI 4320 W DARROW ST LAVEEN, AZ 85339-2231	1	1
KEENAN VIKTOR M 4629 W SUMMERSIDE RD LAVEEN, AZ 85339-7745	1	1
SCHONE COLLEEN L 18629 W CHERYL DR WADDELL, AZ 85355-4459	1	1
SCHONE LARRY O 18629 W CHERYL DR WADDELL, AZ 85355-4459	1	1



**AFFIDAVIT OF ANNUAL ASSESSMENT WORK**

376001

WHEN RECORDED, MAIL DOCUMENT TO:

NAME: JOHN T. KEENAN

ADDRESS: 4320 W DARROW ST

CITY, STATE, ZIP: LAVEEN, AZ 85339

FOR COUNTY RECORDER'S USE

No. of Claims 1

x \$10/claim

Total due BLM \$ 10.00

TO ALL WHOM IT MAY CONCERN:

1. The undersigned certifies that at least \$100 per claim was expended for development, labor and improvements, or equivalent value added, as the annual assessment work for the assessment year ending September 1, 2016 for the following contiguous unpatented mining claim(s), located in the County of MARICOPA, in the State of ARIZONA.

BLM Serial No.	Name of Claim	Tp Rg Sec Mer				County Recordation Book and Page No.	Date
		Example: 13N 5E 14 MDM					
376001	TIGER GOLD	5N	9W	17			

PHOENIX, ARIZONA  
 2016 DEC 29 P 2:40  
 CLAIM RECEIVED

2. Type of labor and improvements (specify what was done and give the total value for that labor and improvement to show at least \$100 for each claim). If a geological, geochemical, or geophysical survey was performed, as per 30 U.S.C. 28-1, reference the title of the report of survey, give cost and date of the survey and report, and indicate it was filed with the County Recorder:

Description of Work Performed	Value of Work Performed	Date Work Was Performed
CONTINUED TRAIL GRADING & LIGHT BRIDGING TO PROVIDE WHEENBARRON ACCESS TO REMOTE PARTS OF CLAIM	\$ 135.00	JULY 16-17, 2016

3. Name and mailing address of each person who performed the labor and improvements:

Name (please print)

JOHN T. KEENAN  
VIKTOR M. KEENAN

Current Mailing Address (please print)

4320 W DARROW ST LAVEEN, AZ 85339  
4029 W SUMMERSIDE RD LAVEEN, AZ 85339

4. Name and mailing address of each person who holds and claims the subject mining claim(s) for the valuable minerals contained therein. Be sure to indicate if there is a change of address:

Name (please print)

JOHN T KEENAN  
ERIKA A FRANKLIN  
ROSS D FRANKLIN  
TRINI KEENAN  
VIKTOR KEENAN  
JACQUELYN KEENAN  
LARRY O SCHONE  
COLEEN SCHONE

Current Mailing Address (please print)

4320 W DARROW ST LAVEEN AZ 85339  
3418 W IAN DR LAVEEN AZ 85339  
3418 W IAN DR LAVEEN AZ 85339  
4320 W DARROW ST LAVEEN AZ 85339  
4029 W SUMMERSIDE RD LAVEEN AZ 85339  
4029 W SUMMERSIDE RD LAVEEN AZ 85339  
18629 W CHERYL DR WADDELL, AZ 85355  
18629 W CHERYL DR, WADDELL, AZ 85355

RECEIVED  
 2016 DEC 9 P 2:21  
 PIGEON, ARIZONA

5. The undersigned testifies that on the date of JULY 17, 2016, all monuments required by law were erected upon the subject claim(s), and all notices required by law were posted on the subject claim(s) or copies thereof were in place, and at said date, each corner monument bore or contained

markings sufficient to appropriately designate the corner of the claim to which it pertains and the name of the claim(s).

I hereby certify under penalty of perjury under the laws of the State of ARIZONA that the foregoing statements are true and correct:

John T Keenan Date: 12/27/2016  
(Signature of person responsible for above statement)

Title 18 U.S.C. 1001 and 43 U.S.C. 1212 make it a crime for any person knowingly and willfully to make to any department or agency of the United States any false, fictitious or fraudulent statements or representations as to any matter within its jurisdiction.


**Notary Block**

**SUBSCRIBED AND SWORN TO** before me, this 27 day of December 2016

By: [Signature]  
(Signature of Affiant)

Title: Notary

My Commission Expires: Jan 30, 2020



**INSTRUCTIONS**

1. This is an optional form that may be used to satisfy the requirements for the Bureau of Land Management (BLM) under the provisions of 43 U.S.C. §1744 and 30 U.S.C. §28-28d and the regulations thereunder (43 CFR part 3835). Since local and State laws may vary, you should contact your local and State agencies where the claims are located to ensure all applicable laws and requirements are satisfied.
2. The claimant(s) must fill in the date in paragraph 1 for the applicable assessment year and the county and state where the claims are located.
3. All claim names, BLM serial numbers, legal descriptions, and original county recording information must be listed for the claims pertaining to this assessment notice.
4. The claimant(s) must complete paragraph 2 listing all labor or improvements which was performed on or did benefit the subject mining claims. The value and date of the labor or improvements must also be listed. The total amount of labor or improvements can be listed, but the total expenditure must equal at least \$100 for each claim.
5. The names and current mailing addresses of the person(s) performing the labor shall be listed in paragraph 3.
6. The name and current mailing address of each owner (claimant) of the claims shall be listed in paragraph 4. The mailing address shall be the owner's address and not the address of an agent or anyone representing the claimant. Be sure to note if there has been a change of address.
7. Paragraph 5 shall be completed to show the date it was verified that all monuments required by law were properly erected, all notices were posted, and that corners were appropriately designated for all claims listed.
8. An exact legible reproduction or duplicate (other than microfilm or other electronic media) of this affidavit or another type of affidavit of assessment work that you file or will file in the county where each claim is located, must be filed with the BLM on or before December 30 of the calendar year in which the assessment year ends. For mill or tunnel sites, a separate notice of intent to hold must be filed with the BLM on or before December 30. Requirements for filing a notice of intent to hold can be found at 43 CFR 3835.33.
9. A processing fee of \$10 for each claim listed must be remitted to the BLM along with this or any other affidavit of assessment work.

2016 DEC 29 P 2:4  
MARICOPA COUNTY ARIZONA

**United States Department of the Interior**  
**Bureau of Land Management**  
 DIV OF LANDS, MINRLS & ENERGY  
 ONE N CENTRAL AVE  
 PHOENIX, AZ 85004 -4427  
 Phone: 602-417-9200

Receipt

No: 3733274

<b>Transaction #:</b> 3838651	
<b>Date of Transaction:</b> 12/30/2016	
CUSTOMER:	
JOHN T KEENAN 4320 W DARROW ST LAVEEN, AZ 85339-2231 US	

LINE #	QTY	DESCRIPTION	REMARKS	UNIT PRICE	TOTAL
1	1.00	LOCATABLE MINERALS / MINING CLAIMS- NOT NEW-UNADJUD, ONE AUTH NO. ONLY / MINING CLAIM MONEY RECEIVED <b>CASES: AMC376001/\$10.00</b>	2016 AFFADAVIT/1	- n/a -	10.00
<b>TOTAL:</b>					<b>\$10.00</b>

PAYMENT INFORMATION					
1	AMOUNT:	10.00	POSTMARKED:	12/27/2016	
	TYPE:	CHECK	RECEIVED:	12/29/2016	
	CHECK NO:	1069			
	NAME:	KEENAN, JOHN T 4320 W DARROW ST LAVEEN AZ 85339-2231 US			

REMARKS

This receipt was generated by the automated BLM Collections and Billing System and is a paper representation of a portion of the official electronic record contained therein.





J. Keenan  
74320 W Barrow St  
Laveen, AZ 85339

CERTIFIED MAIL



7015 0640 0002 0504 5960



85004

U.S. POSTAGE  
PAID  
LAVEN, AZ  
85339  
DEC 27, 16  
AMOUNT  
**\$6.47**  
R2304M115060-06

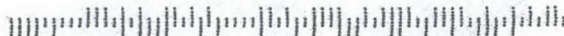
Bureau of Land Management  
One N. Central Ave # 800  
Phoenix, AZ 85004

RECEIVED

2016 DEC 29 P 2:40

PHOENIX, ARIZONA

85004-441499



UNITED STATES  
DEPARTMENT OF THE INTERIOR  
BUREAU OF LAND MANAGEMENT **546**

**MAINTENANCE FEE WAIVER CERTIFICATION**

FORM APPROVED  
OMB NO. 1004-0114  
Expires: October 31, 2016

SEE INSTRUCTIONS ON PAGE 2

**376001**

1. This small miner waiver is filed for the assessment year beginning on September 1, 2016 and ending on September 1, 2017.
2. The undersigned and all related parties owned ten or fewer mining claims, mill, or tunnel sites located and maintained on Federal lands in the United States of America on September 1, 2016.
3. The undersigned have performed the assessment work required by law for each mining claim listed prior to filing this waiver and understand that by filing this form the undersigned must file an affidavit of assessment work with the Bureau of Land Management (BLM) by the December 30th following the filing of this waiver.
4. The undersigned understand that if the assessment work obligation has not yet come due under 30 U.S.C. 28 (for those claims in their first assessment year only), a notice of intent to hold reciting this condition must be recorded by the December 30th following the filing of this waiver.
5. The undersigned understand that mill and tunnel sites may also be listed on this waiver and be waived from payment of the maintenance fee, and that a notice of intent to hold for these sites is required to be filed with the BLM by the December 30th following the filing of this waiver.
6. The undersigned understand and acknowledge that pursuant to 43 U.S.C. 1212 and 18 U.S.C. 1001, the filing or recording of a false, fictitious, or fraudulent document with the BLM may result in a fine of up to \$250,000, a prison term not to exceed five years, or both.
7. The mining claims, mill or tunnel sites for which this waiver from payment of the maintenance fees is requested are:

CLAIM OR SITE NAME	BLM RECORDATION SERIAL NUMBER
1. <u>TIGER GOLD</u>	<u>376001</u>
2.	
3.	
4.	
5.	
6.	
7.	
8.	
9.	
10.	

RECEIVED  
 BLM AZ STATE OFFICE  
 2016 AUG 31 P 2:55  
 PHOENIX, ARIZONA

The owner(s) (claimants) of the above mining claims and sites are:

✓ JOHN T. KEENAN  
(Owner's Name - Please Print)  
4320 W DARROW ST ✓  
(Owner's Mailing Address)

John T Keenan  
(Owner's Signature)  
LAVEEN AZ 85339  
(City) (State) (Zip Code)

✓ ERIKA A. FRANKLIN  
(Owner's Name - Please Print)  
3418 W IAN DR ✓  
(Owner's Mailing Address)

Erika Keenan  
(Owner's Signature)  
LAVEEN AZ 85339  
(City) (State) (Zip Code)

✓ ROSS D FRANKLIN  
(Owner's Name - Please Print)  
3418 W. IAN DR ✓  
(Owner's Mailing Address)

Ross Franklin  
(Owner's Signature)  
LAVEEN AZ 85339  
(City) (State) (Zip Code)

✓ TRINI KEENAN  
(Owner's Name - Please Print)  
4320 W DARROW ST ✓  
(Owner's Mailing Address)

Trini Keenan  
(Owner's Signature)  
LAVEEN AZ 85339  
(City) (State) (Zip Code)

(Continued on page 2)

AZ 483 (2017)  
**ENTERED SEP 08 2016**  
PB

NW-  
PB



VIKTOR M KEENAN

(Owner's Name - Please Print)

*Viktor M Keenan*

(Owner's Signature)

4029 W SUMMERSIDE RD ✓

(Owner's Mailing Address)

LAVEEN

(City)

AZ 85339

(State)

(Zip Code)

JACQUELYN KEENAN

(Owner's Name - Please Print)

*Jacquelyn Keenan*

(Owner's Signature)

4029 W SUMMERSIDE RD ✓

(Owner's Mailing Address)

LAVEEN

(City)

AZ 85339

(State)

(Zip Code)

LARRY O SCHONE

(Owner's Name - Please Print)

*Larry O Schone*

(Owner's Signature)

18629 W CHERYL DR ✓

(Owner's Mailing Address)

WADDELL

(City)

AZ 85355

(State)

(Zip Code)

COLLEEN SCHONE

(Owner's Name - Please Print)

*Colleen Schone*

(Owner's Signature)

18629 W CHERYL DR ✓

(Owner's Mailing Address)

WADDELL

(City)

AZ 85355

(State)

(Zip Code)

18 U.S.C. 1001 and 43 U.S.C. 1212 make it a crime for any person knowingly and willfully to make to any department or agency of the United States any false, fictitious or fraudulent statements or representations as to any matter within its jurisdiction.

INSTRUCTIONS

1. This certification is made under the provisions of 43 U.S.C. § 1744 and 30 U.S.C. §28-28k and the regulations thereunder (43 CFR Part 3830).
2. The claimant(s) must fill in the dates in paragraph 1 for the beginning and ending of the assessment year for which this waiver is sought.
3. The claimant(s) must fill in the date in paragraph 2 for the beginning of the assessment year for which this waiver is sought.
4. All claim and site names and BLM serial numbers must be listed for the mining claims, mill sites, and tunnel sites for which the waiver is sought.
5. All owners of the mining claims, mill sites, and tunnel sites and their addresses must be given.
6. This waiver form must be signed by all the claimants or their designated agent, in original form. If an agent is designated, a notarized designation of agent, signed by all of the claimants with proper address given, must be submitted with this waiver.
7. This form must be filed no later than September 1st for the upcoming assessment year in the BLM State Office where the mining claims or sites are recorded, or the waiver cannot be granted by the BLM. (Example: To obtain a waiver for the assessment year 2012, which begins on September 1, 2011, you must qualify for and file for a waiver no later than September 1, 2011, in the proper BLM State Office.)
8. For all mining claims which require assessment work, you must record an affidavit of labor on or before the December 30th immediately following the filing of this waiver. For all other mining claims or sites waived, you must record a notice of intent to hold on or before the December 30th immediately following the filing of this waiver.
9. Mill and tunnel sites may also be listed on this waiver and be waived from payment of the maintenance fee. A notice of intent to hold for these sites is required to be filed by the December 30th following the filing of this waiver.

PHOENIX, ARIZONA

2016 AUG 31 P 2:56

RECEIVED BLM AZ STATE OFFICE

FOR OFFICIAL USE ONLY

CERTIFIED MAIL


J. Keenan  
4320 W Parrow St  
Laveen, AZ 85339



7015 0640 0007 5302 5650



1022



85004

U.S. POSTAGE  
PAID  
LAVEEN, AZ  
85339  
AUG 30 16  
AMOUNT  
**\$6.47**  
R2304M115021-03

Bureau of Land Management  
Lands/Recreation & Planning  
One N Central Ave  
Phoenix, AZ 85004-2203

PHOENIX, ARIZONA

2016 AUG 31 P 2:55

RECEIVED  
BLM AZ STATE OFFICE



# Owner Update

Serial-No: AMC376001

Status: ACTIVE

	Del?	Proprietor Name	Int Rel	Address	Address2	City	State	Zip
<input checked="" type="radio"/> 1	<input type="checkbox"/>	KEENAN JOHN T	58	4320 W DARROW ST		LAVEEN	AZ	853392231
<input type="radio"/> 2	<input type="checkbox"/>	KEENAN TRINI	58	4320 W DARROW ST		LAVEEN	AZ	853392231
<input type="radio"/> 3	<input type="checkbox"/>	KEENAN VIKTOR M	58	4629 W SUMMERSIDE RD		LAVEEN	AZ	853397745
<input type="radio"/> 4	<input type="checkbox"/>	KEENAN JACQUELYN G	58	4629 W SUMMERSIDE RD		LAVEEN	AZ	853397745
<input type="radio"/> 5	<input type="checkbox"/>	FRANKLIN ROSS D	58	3418 W IAN DR		LAVEEN	AZ	853393807
<input type="radio"/> 6	<input type="checkbox"/>	FRANKLIN ERIKA A	58	3418 W IAN DR		LAVEEN	AZ	853393807
<input type="radio"/> 7	<input type="checkbox"/>	SCHONE LARRY O	58	18629 W CHERYL DR		WADDELL	AZ	853554459
<input type="radio"/> 8	<input type="checkbox"/>	SCHONE COLLEEN L	58	18629 W CHERYL DR		WADDELL	AZ	853554459

# Customers: 8

Provide me with  new occurrences

??  
CORRECT?

(1:06pm) 9/8/16 ↓ called John Keenan @ 602-682-7669  
 He does not know for sure if the address on  
 the 2017 waiver is correct for Viktor + Jacquelyn Keenan.  
 - ↓ just left the address as is in JR-2000-PB

376001  
385797

**AFFIDAVIT OF ANNUAL ASSESSMENT WORK**

WHEN RECORDED, MAIL DOCUMENT TO:

NAME: JOHN T. KEENAN

ADDRESS: 4320 W DARROW ST

CITY, STATE, ZIP: LAVEN AZ 85339

FOR COUNTY RECORDER'S USE

No. of Claims 1

x \$10/claim

Total due BLM \$ 10.00

TO ALL WHOM IT MAY CONCERN:

RECEIPT # 3385131

1. The undersigned certifies that at least \$100 per claim was expended for development, labor and improvements, or equivalent value added, as the annual assessment work for the assessment year ending September 1, 2015 for the following contiguous unpatented mining claim(s), located in the County of MARICOPA, in the State of ARIZONA.

BLM Serial No.	Name of Claim	Tp Rg Sec Mer				County Recordation Book and Page No.	Date
		Example: 13N 5E 14 MDM					
376001	TIGER GOLD	5N	9W	17		PHOENIX, ARIZONA 2015 SEP - 1 P 1:31 RECEIVED	



2. Type of labor and improvements (specify what was done and give the total value for that labor and improvement to show at least \$100 for each claim). If a geological, geochemical, or geophysical survey was performed, as per 30 U.S.C. 28-1, reference the title of the report of survey, give cost and date of the survey and report, and indicate it was filed with the County Recorder:

Description of Work Performed	Value of Work Performed	Date Work Was Performed
CONTINUED TRAIL GRADING & LIGHT BRIDGING TO PROVIDE WHEELBARROW ACCESS	\$125.00	SEP 10 2015

3. Name and mailing address of each person who performed the labor and improvements:

Name (please print)

JOHN T. KEENAN  
VIKTOR M KEENAN

Current Mailing Address (please print)

4320 W DARROW ST, LAVEEN, AZ 85339  
4029 W SUMMERSIDE RD LAVEEN AZ 85339

4. Name and mailing address of each person who holds and claims the subject mining claim(s) for the valuable minerals contained therein. Be sure to indicate if there is a change of address:

Name (please print)

JOHN T. KEENAN  
ERIKA A. FRANKLIN  
ROSS D FRANKLIN  
TRINI KEENAN  
VIKTOR M KEENAN  
JACQUELYN KEENAN  
✓ LARRY O SCHONE  
✓ COLLEEN SCHONE

Current Mailing Address (please print)

4320 W DARROW ST LAVEEN, AZ 85339  
3418 W TAN DR, LAVEEN, AZ 85043  
3418 W TAN DR, LAVEEN, AZ 85043  
4320 W DARROW ST LAVEEN AZ 85339  
4029 W SUMMERSIDE RD LAVEEN AZ 85339  
4029 W SUMMERSIDE RD LAVEEN AZ 85339  
18629 W CHERYL DR WADDELL, AZ 85355  
18629 W CHERYL DR WADDELL AZ 85355

ENTERED SEP 10 2015

✓ Address updated PB

5. The undersigned testifies that on the date of AUGUST 26, 2015, all monuments required by law were erected upon the subject claim(s), and all notices required by law were posted on the subject claim(s) or copies thereof were in place, and at said date, each corner monument bore or contained

markings sufficient to appropriately designate the corner of the claim to which it pertains and the name of the claim(s).

I hereby certify under penalty of perjury under the laws of the State of ARIZONA that the foregoing statements are true and correct:

John T Keenan  
(Signature of person responsible for above statement)

Date: August 27, 2015

Title 18 U.S.C. 1001 and 43 U.S.C. 1212 make it a crime for any person knowingly and willfully to make to any department or agency of the United States any false, fictitious or fraudulent statements or representations as to any matter within its jurisdiction.

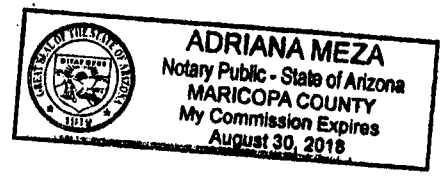
**Notary Block**

SUBSCRIBED AND SWORN TO before me, this 27<sup>th</sup> day of August 20 15

By: John T Keenan  
(Signature of Affiant)

Title: Notary Public Adriana Meza

My Commission Expires: Aug. 30<sup>th</sup>, 2018



**INSTRUCTIONS**

1. This is an optional form that may be used to satisfy the requirements for the Bureau of Land Management (BLM) under the provisions of 43 U.S.C. §1744 and 30 U.S.C. §28-28d and the regulations thereunder (43 CFR part 3835). Since local and State laws may vary, you should contact your local and State agencies where the claims are located to ensure all applicable laws and requirements are satisfied.
2. The claimant(s) must fill in the date in paragraph 1 for the applicable assessment year and the county and state where the claims are located.
3. All claim names, BLM serial numbers, legal descriptions, and original county recording information must be listed for the claims pertaining to this assessment notice.
4. The claimant(s) must complete paragraph 2 listing all labor or improvements which was performed on or did benefit the subject mining claims. The value and date of the labor or improvements must also be listed. The total amount of labor or improvements can be listed, but the total expenditure must equal at least \$100 for each claim.
5. The names and current mailing addresses of the person(s) performing the labor shall be listed in paragraph 3.
6. The name and current mailing address of each owner (claimant) of the claims shall be listed in paragraph 4. The mailing address shall be the owner's address and not the address of an agent or anyone representing the claimant. Be sure to note if there has been a change of address.
7. Paragraph 5 shall be completed to show the date it was verified that all monuments required by law were properly erected, all notices were posted, and that corners were appropriately designated for all claims listed.
8. An exact legible reproduction or duplicate (other than microfilm or other electronic media) of this affidavit or another type of affidavit of assessment work that you file or will file in the county where each claim is located, must be filed with the BLM on or before December 30 of the calendar year in which the assessment year ends. For mill or tunnel sites, a separate notice of intent to hold must be filed with the BLM on or before December 30. Requirements for filing a notice of intent to hold can be found at 43 CFR 3835.33.
9. A processing fee of \$10 for each claim listed must be remitted to the BLM along with this or any other affidavit of assessment work.

RECEIVED  
AUG 28 2015  
BLM  
PHOENIX, ARIZONA  
10:32



**AFFIDAVIT OF ANNUAL ASSESSMENT WORK**

*Ame 385797*

**WHEN RECORDED, MAIL DOCUMENT TO:**

NAME: JOHN T. KEENAN  
 ADDRESS: 4320 W DARROW ST  
 CITY, STATE, ZIP: LAVEEN, AZ 85339

**FOR COUNTY RECORDER'S USE**

No. of Claims 1  
 x \$10/claim  
 Total due BLM, \$ 10.00

**TO ALL WHOM IT MAY CONCERN:**

**RECEIPT # 3385131**

1. The undersigned certifies that at least \$100 per claim was expended for development, labor and improvements, or equivalent value added, as the annual assessment work for the assessment year ending September 1, 2015 for the following contiguous unpatented mining claim(s), located in the County of MARICOPA, in the State of ARIZONA.

BLM Serial No.	Name of Claim	Tp	Rg	Sec	Mer	County Recordation Book and Page No.	Date
385802	WILLOCAT GOLD	4N	7W	22			

PHOENIX, ARIZONA  
 2015 SEP - 1 PM 1:32  
 RECEIVED

2. Type of labor and improvements (specify what was done and give the total value for that labor and improvement to show at least \$100 for each claim). If a geological, geochemical, or geophysical survey was performed, as per 30 U.S.C. 28-1, reference the title of the report of survey, give cost and date of the survey and report, and indicate it was filed with the County Recorder:

Description of Work Performed	Value of Work Performed	Date Work Was Performed
CONTINUED TRAIL GRADEING & BRIDGING TO EXPAND WHEELBARRROW ACCESS	\$120.00	

3. Name and mailing address of each person who performed the labor and improvements:

Name (please print)

JOHN T. KEENAN  
VIKTOR M KEENAN

Current Mailing Address (please print)

4320 W DARROW ST LAVEEN, AZ 85339  
4029 W SUMMERSIDE RD LAVEEN, AZ 85339

4. Name and mailing address of each person who holds and claims the subject mining claim(s) for the valuable minerals contained therein. Be sure to indicate if there is a change of address:

Name (please print)

JOHN T. KEENAN

Current Mailing Address (please print)

4320 W DARROW ST LAVEEN, AZ 85339

RECEIVED  
 CLERK'S OFFICE  
 2015 SEP - 1 P 1:32  
 PHOENIX, ARIZONA

5. The undersigned testifies that on the date of AUGUST 26, 2015, all monuments required by law were erected upon the subject claim(s), and all notices required by law were posted on the subject claim(s) or copies thereof were in place, and at said date, each corner monument bore or contained

markings sufficient to appropriately designate the corner of the claim to which it pertains and the name of the claim(s).

I hereby certify under penalty of perjury under the laws of the State of ARIZONA that the foregoing statements are true and correct:

John T Keenan  
(Signature of person responsible for above statement)

Date: August 27, 2015

Title 18 U.S.C. 1001 and 43 U.S.C. 1212 make it a crime for any person knowingly and willfully to make to any department or agency of the United States any false, fictitious or fraudulent statements or representations as to any matter within its jurisdiction.

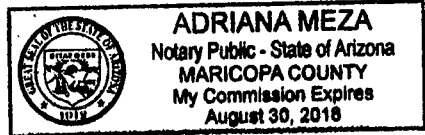
**Notary Block**

SUBSCRIBED AND SWORN TO before me, this 27 day of August 20 15

By: John T Keenan  
(Signature of Affiant)

Title: Notary Public Adriana Myer

My Commission Expires: Aug. 30<sup>th</sup>, 2018



**INSTRUCTIONS**

1. This is an optional form that may be used to satisfy the requirements for the Bureau of Land Management (BLM) under the provisions of 43 U.S.C. §1744 and 30 U.S.C. §28-28d and the regulations thereunder (43 CFR part 3835). Since local and State laws may vary, you should contact your local and State agencies where the claims are located to ensure all applicable laws and requirements are satisfied.
2. The claimant(s) must fill in the date in paragraph 1 for the applicable assessment year and the county and state where the claims are located.
3. All claim names, BLM serial numbers, legal descriptions, and original county recording information must be listed for the claims pertaining to this assessment notice.
4. The claimant(s) must complete paragraph 2 listing all labor or improvements which was performed on or did benefit the subject mining claims. The value and date of the labor or improvements must also be listed. The total amount of labor or improvements can be listed, but the total expenditure must equal at least \$100 for each claim.
5. The names and current mailing addresses of the person(s) performing the labor shall be listed in paragraph 3.
6. The name and current mailing address of each owner (claimant) of the claims shall be listed in paragraph 4. The mailing address shall be the owner's address and not the address of an agent or anyone representing the claimant. Be sure to note if there has been a change of address.
7. Paragraph 5 shall be completed to show the date it was verified that all monuments required by law were properly erected, all notices were posted, and that corners were appropriately designated for all claims listed.
8. An exact legible reproduction or duplicate (other than microfilm or other electronic media) of this affidavit or another type of affidavit of assessment work that you file or will file in the county where each claim is located, must be filed with the BLM on or before December 30 of the calendar year in which the assessment year ends. For mill or tunnel sites, a separate notice of intent to hold must be filed with the BLM on or before December 30. Requirements for filing a notice of intent to hold can be found at 43 CFR 3835.33.
9. A processing fee of \$10 for each claim listed must be remitted to the BLM along with this or any other affidavit of assessment work.

RECEIVED  
SEP 1 11:32 AM  
PHOENIX, ARIZONA

UNITED STATES  
DEPARTMENT OF THE INTERIOR  
BUREAU OF LAND MANAGEMENT  
**MAINTENANCE FEE WAIVER CERTIFICATION**

634

*AA*

AME 376001

FORM APPROVED  
OMB NO. 1004-0114  
Expires: October 31, 2016

SEE INSTRUCTIONS ON PAGE 2

1. This small miner waiver is filed for the assessment year beginning on September 1, 2015 and ending on September 1, 2016.
2. The undersigned and all related parties owned ten or fewer mining claims, mill, or tunnel sites located and maintained on Federal lands in the United States of America on September 1, 2015.
3. The undersigned have performed the assessment work required by law for each mining claim listed prior to filing this waiver and understand that by filing this form the undersigned must file an affidavit of assessment work with the Bureau of Land Management (BLM) by the December 30th following the filing of this waiver.
4. The undersigned understand that if the assessment work obligation has not yet come due under 30 U.S.C. 28 (for those claims in their first assessment year only), a notice of intent to hold reciting this condition must be recorded by the December 30th following the filing of this waiver.
5. The undersigned understand that mill and tunnel sites may also be listed on this waiver and be waived from payment of the maintenance fee, and that a notice of intent to hold for these sites is required to be filed with the BLM by the December 30th following the filing of this waiver.
6. The undersigned understand and acknowledge that pursuant to 43 U.S.C. 1212 and 18 U.S.C. 1001, the filing or recording of a false, fictitious, or fraudulent document with the BLM may result in a fine of up to \$250,000, a prison term not to exceed five years, or both.
7. The mining claims, mill or tunnel sites for which this waiver from payment of the maintenance fees is requested are:

CLAIM OR SITE NAME	BLM RECORDATION SERIAL NUMBER
1. <u>TIGER GOLD</u>	<u>376001</u> ✓
2.	
3.	
4.	
5.	
6.	
7.	
8.	
9.	
10.	

AC 483 NW CHECK  
ENTERED SEP 10 2015 Hood.  
PB PB

RECEIVED  
BLM AT STATE OFFICE  
2015 SEP - 1 P 1:31  
PHOENIX, ARIZONA

The owner(s) (claimants) of the above mining claims and sites are:

JOHN T. KEENAN ✓  
(Owner's Name - Please Print)  
4320 W DARROW ST  
(Owner's Mailing Address)

John T Keenan  
(Owner's Signature)  
LAVEEN AZ 85339  
(City) (State) (Zip Code)

ERIKA A FRANKLIN ✓  
(Owner's Name - Please Print)  
3418 W IAN DR  
(Owner's Mailing Address)

Erika Keenan ✗  
(Owner's Signature)  
LAVEEN AZ 85043  
(City) (State) (Zip Code)

ROSS D. FRANKLIN ✓  
(Owner's Name - Please Print)  
3418 W IAN DR  
(Owner's Mailing Address)

Ross D Franklin ✓  
(Owner's Signature)  
LAVEEN AZ 85043  
(City) (State) (Zip Code)

TRINI KEENAN ✓  
(Owner's Name - Please Print)  
4320 W DARROW ST  
(Owner's Mailing Address)

T Keenan ✗  
(Owner's Signature)  
LAVEEN AZ 85339  
(City) (State) (Zip Code)



VIKTOR M KEENAN ✓  
(Owner's Name - Please Print)

*Viktor M Keenan*  
(Owner's Signature)

4629 W SUMMERSIDE RD  
(Owner's Mailing Address)

LAVEEN AZ 85339  
(City) (State) (Zip Code)

JACQUELYN G. KEENAN ✓  
(Owner's Name - Please Print)

*Jacquelyn Keenan*  
(Owner's Signature)

4629 W SUMMERSIDE RD  
(Owner's Mailing Address)

LAVEEN AZ 85339  
(City) (State) (Zip Code)

LARRY O. SCHONE  
(Owner's Name - Please Print)

*Larry O Schone*  
(Owner's Signature)

18629 W CHERYL DR  
(Owner's Mailing Address)

WADDELL AZ 85355  
(City) (State) (Zip Code)

COLLEEN SCHONE  
(Owner's Name - Please Print)

*Colleen Schone*  
(Owner's Signature)

18629 W CHERYL DR  
(Owner's Mailing Address)

WADDELL AZ 85355  
(City) (State) (Zip Code)

9/10/15  
\* Address updated  
\* Address updated  
\* Changed address

18 U.S.C. 9001 and 43 U.S.C. 1212 make it a crime for any person knowingly and willfully to make to any department or agency of the United States any false, fictitious or fraudulent statements or representations as to any matter within its jurisdiction.

INSTRUCTIONS

1. This certification is made under the provisions of 43 U.S.C. § 1744 and 30 U.S.C. §28-28k and the regulations thereunder (43 CFR Part 3830).
2. The claimant(s) must fill in the dates in paragraph 1 for the beginning and ending of the assessment year for which this waiver is sought.
3. The claimant(s) must fill in the date in paragraph 2 for the beginning of the assessment year for which this waiver is sought.
4. All claim and site names and BLM serial numbers must be listed for the mining claims, mill sites, and tunnel sites for which the waiver is sought.
5. All owners of the mining claims, mill sites, and tunnel sites and their addresses must be given.
6. This waiver form must be signed by all the claimants or their designated agent, in original form. If an agent is designated, a notarized designation of agent, signed by all of the claimants with proper address given, must be submitted with this waiver.
7. This form must be filed no later than September 1st for the upcoming assessment year in the BLM State Office where the mining claims or sites are recorded, or the waiver cannot be granted by the BLM. (Example: To obtain a waiver for the assessment year 2012, which begins on September 1, 2011, you must qualify for and file for a waiver no later than September 1, 2011, in the proper BLM State Office.)
8. For all mining claims which require assessment work, you must record an affidavit of labor on or before the December 30th immediately following the filing of this waiver. For all other mining claims or sites waived, you must record a notice of intent to hold on or before the December 30th immediately following the filing of this waiver.
9. Mill and tunnel sites may also be listed on this waiver and be waived from payment of the maintenance fee. A notice of intent to hold for these sites is required to be filed by the December 30th following the filing of this waiver.


RECEIVED  
BLM STATE OFFICE  
PHOENIX, ARIZONA  
SEP 11 2011 1:32

FOR OFFICIAL USE ONLY



JOHN T. KEENAN  
4320 W DARROW ST  
LAVEEN, AZ 85339

CERTIFIED MAIL



7015 0640 0002 0501 6649



1022



85004

U.S. POSTAGE  
PAID  
LAVEEN, AZ  
85339  
AUG 27, 15  
AMOUNT  
**\$6.96**  
R2304M111180-07

RECEIVED  
BLM AZ STATE OFFICE

2015 SEP - 1 P 1:31

RECEIVED  
PHOENIX, ARIZONA

PHOENIX, ARIZONA

TO: BUREAU OF LAND MANAGEMENT  
ONE N CENTRAL AVE #800  
PHOENIX, AZ 85004

FIRST CLASS

85004442700





JOHN T. KEENAN  
4320 W DARROW ST  
LAVEEN, AZ 85339


CERTIFIED MAIL



7015 0640 0002 0501 6649



1022



85004

U.S. POSTAGE  
PAID  
LAVEEN, AZ  
85339  
AUG 27, 15  
AMOUNT  
**\$6.96**  
R2304M111180-07

RECEIVED  
BLM AZ STATE OFFICE

2015 SEP - 1 P 1:31

RECEIVED  
PHOENIX, ARIZONA



PHOENIX, ARIZONA

TO: BUREAU OF LAND MANAGEMENT  
ONE N CENTRAL AVE #800  
PHOENIX, AZ 85004

FIRST CLASS

85004442700





United States Department of the Interior  
 Bureau of Land Management  
 LANDS/RECREATION & PLANNING  
 ONE N CENTRAL AVE  
 PHOENIX, AZ 85004 -2203  
 Phone: 602-417-9200

Receipt

No: 3385131

<b>Transaction #:</b> 3483470	
<b>Date of Transaction:</b> 09/02/2015	
CUSTOMER:	
JOHN T KEENAN 4320 W DARROW ST LAVEEN, AZ 85339-2231 US	

LINE #	QTY	DESCRIPTION	REMARKS	UNIT PRICE	TOTAL
1	1.00	LOCATABLE MINERALS / MINING CLAIMS-NOT NEW-UNADJUD, ONE AUTH NO. ONLY / MINING CLAIM MONEY RECEIVED CASES: AMC376001/\$10.00	WAIVER - 1 2016 / POL - 1 2015	- n/a -	10.00
2	1.00	LOCATABLE MINERALS / MINING CLAIMS-NOT NEW-UNADJUD, ONE AUTH NO. ONLY / MINING CLAIM MONEY RECEIVED CASES: AMC385802/\$10.00	POL - 1 2015	- n/a -	10.00
<b>TOTAL:</b>					<b>\$20.00</b>

PAYMENT INFORMATION				
1	AMOUNT:	20.00	POSTMARKED:	08/27/2015
	TYPE:	CHECK	RECEIVED:	09/01/2015
	CHECK NO:	1540		
	NAME:	KEENAN, JOHN T 4320 W DARROW ST LAVEEN AZ 85339-2231 US		

REMARKS

This receipt was generated by the automated BLM Collections and Billing System and is a paper representation of a portion of the official electronic record contained therein.



# Customer Name Update Screen

System ID:MC

Name: SCHONE LARRY O

Lookup

Proprietor #: 2243244

Renumber To:

Category: P - PRIVATE

Address: 18629 W CHERYL DR

*Address Updated  
Per 2016 WVR  
PB*  
**ENTERED SEP 10 2015**

City: WADDELL

State: AZ

Zip: 853554459

UNDELIVERABLE

Email:

Phone:

Save

Save/Override DataFlux

Delete

Renumber

Customer details successfully saved for Customer Id 2243244

# Customer Name Update Screen

**System ID:MC**

Name: SCHONE LARRY O

Lookup

Proprietor #: 2243244

Renumber To:

Category: P - PRIVATE

Address: 13373 W STATLER ST

*— Previous Address*

City: SURPRISE

State: AZ

Zip: 853745449

UNDELIVERABLE

Email:

Phone:

Save

Save/Override DataFlux

Delete

Renumber

# Customer Name Update Screen

**System ID:MC**

Name: SCHONE COLLEEN L

Lookup

Proprietor #: 2243245

Renumber To:

Category: P - PRIVATE

Address: 18629 W CHERYL DR

*Address Updated  
Per 2016 WVR  
PB*  
**ENTERED SEP 10 2015**

City: WADDELL

State: AZ

Zip: 853554459

UNDELIVERABLE

Email:

Phone:

Save

Save/Override DataFlux

Delete

Renumber

Customer details successfully saved for Customer Id 2243245

# Customer Name Update Screen

System ID:MC

Name: SCHONE COLLEEN L

Lookup

Proprietor #: 2243245

Renumber To:

Category: P - PRIVATE

Address: 13373 W STATLER ST *← Previous Address*

City: SURPRISE

State: AZ

Zip: 853745449

UNDELIVERABLE

Email:

Phone:

Save

Save/Override DataFlux

Delete

Renumber

EMPLESED JAN 10 2015



UNITED STATES DEPARTMENT OF THE INTERIOR  
BUREAU OF LAND MANAGEMENT

MC NATIONWIDE CLAIMANT LISTING  
September 10, 2015

Cust	AZ	National Total
	CLAIMANT	
FRANKLIN ERIKA A 3418 W IAN DR LAVEEN, AZ 85339-3807	1	1
FRANKLIN ROSS D 3418 W IAN DR LAVEEN, AZ 85339-3807	1	1
KEENAN JACQUELYN G 4629 W SUMMERSIDE RD LAVEEN, AZ 85339-7745	1	1
KEENAN JOHN T 4320 W DARROW ST LAVEEN, AZ 85339-2231	2	2
KEENAN TRINI 4320 W DARROW ST LAVEEN, AZ 85339-2231	1	1
KEENAN VIKTOR M 4629 W SUMMERSIDE RD LAVEEN, AZ 85339-7745	1	1
SCHONE COLLEEN L 13373 W STATLER ST SURPRISE, AZ 85374-5449	1	1
SCHONE LARRY O 13373 W STATLER ST SURPRISE, AZ 85374-5449	1	1

**DEPARTMENT OF THE INTERIOR  
BUREAU OF LAND MANAGEMENT  
MINING CLAIMS**

Run Date/Time: 09/10/2015 01:16 PM

**(LIVE) Serial Register Page**

Page 1 of 1

**01 10-21-1976;090STAT0090;43USC1744**  
**Case Type 384201: PLACER CLAIM**  
**Claim Name: TIGER GOLD #2**  
**Commodity :**  
**Case Disposition: ACTIVE**  
**Required Maintenance Fee: \$1,240.00**

**Total Acres**  
**160.000**

**Serial Number**  
**AMC376001**  
**Lead File Number**  
**AMC376001**

Name & Address			Int Rel
SCHONE COLLEEN L	18629 W CHERYL DR	WADDELL, AZ 85355-4459	CLAIMANT
SCHONE LARRY O	18629 W CHERYL DR	WADDELL, AZ 85355-4459	CLAIMANT
FRANKLIN ERIKA A	3418 W IAN DR	LAVEEN, AZ 85339-3807	CLAIMANT
KEENAN JOHN T	4320 W DARROW ST	LAVEEN, AZ 85339-2231	CLAIMANT
KEENAN JACQUELYN G	4629 W SUMMERSIDE RD	LAVEEN, AZ 85339-7745	CLAIMANT
KEENAN VIKTOR M	4629 W SUMMERSIDE RD	LAVEEN, AZ 85339-7745	CLAIMANT
FRANKLIN ROSS D	3418 W IAN DR	LAVEEN, AZ 85339-3807	CLAIMANT
KEENAN TRINI	4320 W DARROW ST	LAVEEN, AZ 85339-2231	CLAIMANT

Mer Twp	Rng	Sec	Quadrant	District/Field Office	County
14	0050N	0090W	017 SW	HASSAYAMPA FO	MARICOPA

Act Date	Code	Action	Action Remarks	Receipt Number
10/21/2006	403	LOCATION DATE		
12/12/2006	395	RECORDATION NOTICE RECD	1	1408144
09/01/2015	483	SMALL MINER CERT FILED	2016	
09/01/2015	480	EVID OF ASSMT FILED	2015	3385131
08/25/2014	483	SMALL MINER CERT FILED	2015	
12/12/2014	480	EVID OF ASSMT FILED	2014	3189802
08/28/2013	483	SMALL MINER CERT FILED	2014	
12/20/2013	480	EVID OF ASSMT FILED	2013	2934449
08/30/2012	483	SMALL MINER CERT FILED	2013	
08/30/2012	481	NOTICE OF INTENT TO HOLD	2012	2646469
08/17/2011	682	MAINTENANCE FEE/\$140	2012	2407218
08/03/2010	682	MAINTENANCE FEE/\$140	2011	2183619
08/05/2009	682	MAINTENANCE FEE/\$140	2010	1971365
08/21/2008	582	MAINTENANCE FEE/\$125	2009	1768518
08/31/2007	582	MAINTENANCE FEE/\$125	2008	1561363
12/12/2006	484	LOCATION YEAR / MAINTENANCE	2007	1408144
10/24/2012	379	REFUND AUTHORIZED	\$140; WAIVER FILED	2624498
08/06/2007	669	LAND STATUS CHECKED		
12/12/2006	501	ACCT ADV IN LEAD FILE	AMC376001;	

Line Nr Remarks

**NO WARRANTY IS MADE BY BLM  
FOR USE OF THE DATA FOR  
PURPOSES NOT INTENDED BY BLM**

Dec 11, 2014

376001  
385797

Bureau of Land Management  
One N Central Ave  
Phoenix, AZ

Re: Tiger Gold #376001  
Wildcat Gold #385802

Dear Sir:


One 12/9 demand via Certified mail two  
form - Affidavit of Performance of Annual Work  
for the above reference claims

It suddenly dawned on me that I forgot to  
enclose the fees. Please find a check for \$20.00  
to cover this cost.

Thanks

Sincerely,

John T Keenan  
4320 W Darrow St  
Laveen, AZ 85339  
602-682-7669



# 3189802

BLM RECEIVED  
OFFICE  
2014 DEC 12 P 3:15  
PHOENIX, ARIZONA



J Keenan  
74320 W Darrow St  
Laveen, AZ 85339

RECEIVED  
BLM OFFICE

2014 DEC 12 P 3:15

PHOENIX, ARIZONA

Bureau of Land Management  
One N Central Ave  
Phoenix, AZ 85004

PHOENIX AZ 852

33 DEC 2014 PM 11:11



85004442700



J Keenan  
41320 W Darrow St  
Laveen, AZ 85339

RECEIVED  
BLM OFFICE

2014 DEC 12 P 3:15

PHOENIX, ARIZONA

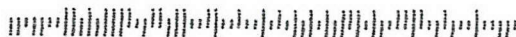
Bureau of Land Management  
One N Central Ave  
Phoenix, AZ 85004

PHOENIX AZ 852

33 DEC 2014 PM 11 1



65004442700



**United States Department of the Interior**  
**Bureau of Land Management**  
 LANDS/RECREATION & PLANNING  
 ONE N CENTRAL AVE  
 PHOENIX, AZ 85004 -2203  
 Phone: 602-417-9200

Receipt

No: 3189802

<b>Transaction #:</b> 3283072	
<b>Date of Transaction:</b> 12/15/2014	
CUSTOMER:	
JOHN T KEENAN 4320 W DARROW ST LAVEEN, AZ 85339-2231 US	

LINE #	QTY	DESCRIPTION	REMARKS	UNIT PRICE	TOTAL
1	1.00	LOCATABLE MINERALS / MINING CLAIMS- NOT NEW-UNADJUD, ONE AUTH NO. ONLY / MINING CLAIM MONEY RECEIVED CASES: AMC376001/\$20.00	POL 2014/2	- n/a -	20.00
<b>TOTAL:</b>					<b>\$20.00</b>

PAYMENT INFORMATION					
1	AMOUNT:	20.00	POSTMARKED:	N/A	
	TYPE:	CHECK	RECEIVED:	12/12/2014	
	CHECK NO:	1426			
	NAME:	KEENAN, JOHN T 4320 W DARROW ST LAVEEN AZ 85339-2231 US			

REMARKS

This receipt was generated by the automated BLM Collections and Billing System and is a paper representation of a portion of the official electronic record contained therein.

ENTERED  
 DEC 16 2014  
 BY: *R. Alan*



When Recorded Return Document to:

JOHN T. KEENAN  
4320 W DARROW ST  
LAVEN AZ 85334

Amc 376001  
Amc 385797

Check here is this is a change of address.

Telephone: 602-682-7669

E-mail address: JUANKEENAN@AOL.COM

**AFFIDAVIT OF PERFORMANCE OF ANNUAL WORK**

1. State of Arizona, County of MARICOPA ss:

2. I (Name) JOHN T KEENAN

3. Reside at (Address) 4320 W DARROW ST

City LAVEN County MARICOPA

RECEIVED  
BLM  
DATE STAMP OFFICE  
2014 DEC 10 P 3:11  
PHOENIX, ARIZONA

State AZ Zip 85339 being duly sworn, depose and say that I am a citizen of the United States, more than eighteen years of age, and that all of the facts set forth in this affidavit, subject to the provisions and penalties of 18 U.S.C. 1001 pertaining to the filing of false, fictitious, or fraudulent statements with the United States, are true and correct according to the best of my knowledge, information and belief.

4. Owner's name and address (If not shown in Items 1-3 above). \_\_\_\_\_

5. That I am personally acquainted with the mining claim(s). The work and improvements were made by and at the expense of the owner(s) of said claim(s). Said contiguous group of claims, listed on this document, are situated in the

\_\_\_\_\_ (optional) Mining District; MARICOPA County, Arizona.

Line No.	AMC NUMBER	CLAIM/SITE NAME	COUNTY RECORDER DATA (If available)	TWP	RNG	SEC
1	376001	TIGER GOLD #2		5N	9W	17
2						
3						
4						
5						
6						

BLM  
 Date  
 Stamp  
 PHOENIX, ARIZONA  
 2014 DEC 10 P 3:12  
 RECEIVED

7						
8						
9						
10						

6. That between the dates starting at 12 o'clock noon on September 1, 20 13 and ending at 12 o'clock noon on September 1, 20 14 at least \$ 150.00 dollars worth of work and improvements were done and performed upon said claim(s) or upon one or more of a contiguous group of claims for the benefit of all, wholly or partly outside of a contiguous group of claims for the benefit of all, not including the location work.


7. That the following persons were employed to perform the work and improvements described herein: JOHN T KEENAN AND VIKTOR M KEENAN

8. That the work and improvements performed were: CONTINUED LIGHT BRIDGING TO ALLOW WHEEL BARROW ACCESS TO PARTS OF CLAIM

9. Dated: 12/8/2014 Signature: John T Keenan

SUBSCRIBED AND SWORN TO before me, a Notary Public, this 08 day of December 20 14

By: [Signature]  
 Notary Public [Signature]



My Commission Expires July 12/2016

Bureau of Land Management  
 Arizona State Office  
[www.az.blm.gov](http://www.az.blm.gov)

No. of Claims: \_\_\_\_\_ x \$10 = \_\_\_\_\_  
 Check No.: \_\_\_\_\_ Init. \_\_\_\_\_  
 Receipt No.: \_\_\_\_\_  
 For BLM Use Only

When Recorded Return Document to:

JOHN T. KEEVAN  
4320 W DARROW ST  
LAVERN, AZ 85339

Check here is this is a change of address.

Telephone: 602-682-7669

E-mail address: JUANKEEVAN@AOL.COM

**AFFIDAVIT OF PERFORMANCE OF ANNUAL WORK**

1. State of Arizona, County of MARICOPA ss:

2. I (Name) JOHN T. KEEVAN

3. Reside at (Address) 4320 W DARROW ST

City LAVERN County MARICOPA

RECEIVED  
BLM  
Date  
Stamp  
2014 DEC 10 P 3:11  
PHOENIX, ARIZONA

State AZ Zip 85339 being duly sworn, depose and say that I am a citizen of the United States, more than eighteen years of age, and that all of the facts set forth in this affidavit, subject to the provisions and penalties of 18 U.S.C. 1001 pertaining to the filing of false, fictitious, or fraudulent statements with the United States, are true and correct according to the best of my knowledge, information and belief.

4. Owner's name and address (If not shown in Items 1-3 above).

5. That I am personally acquainted with the mining claim(s). The work and improvements were made by and at the expense of the owner(s) of said claim(s). Said contiguous group of claims, listed on this document, are situated in the

(optional) Mining District; MARICOPA County, Arizona.

Line No.	AMC NUMBER	CLAIM/SITE NAME	COUNTY RECORDER DATA (If available)	TWP	RNG	SEC
1	385802	WILDCAT GOLD		4N	7W	22
2						
3						
4						
5						
6						

RECEIVED  
2014 DEC 10 P 3:12  
PHOENIX, ARIZONA

BLM  
Date  
Stamp

7						
8						
9						
10						

6. That between the dates starting at 12 o'clock noon on September 1, 2013 and ending at 12 o'clock noon on September 1, 2014 at least \$ 150.00 dollars worth of work and improvements were done and performed upon said claim(s) or upon one or more of a contiguous group of claims for the benefit of all, wholly or partly outside of a contiguous group of claims for the benefit of all, not including the location work.

7. That the following persons were employed to perform the work and improvements described herein: \_\_\_\_\_  
JOHN T. KEENAN AND VIKTOR M KEENAN


8. That the work and improvements performed were: CONTINUED LIGHT BRIDGING TO ALLOW WHEELBARROW ACCESS TO PARTS OF CLAIM

9. Dated: 12/8/2014 Signature: John T Keenan

SUBSCRIBED AND SWORN TO before me, a Notary Public, this 08 day of December 2014

By: Karen Sanchez  
Notary Public [Signature]

My Commission Expires July 12/2016




Bureau of Land Management  
Arizona State Office  
[www.az.blm.gov](http://www.az.blm.gov)

No. of Claims: \_\_\_\_\_ x \$10 = \_\_\_\_\_  
Check No.: \_\_\_\_\_ Init. \_\_\_\_\_  
Receipt No.: \_\_\_\_\_  
For BLM Use Only



J. Keenan  
4320 W Darrow St  
Laveen, AZ 85339

CERTIFIED MAIL™



U.S. POSTAGE  
PAID  
LAVEN, AZ  
85339  
DEC 09 14  
EVENING

\$6.49  
00091986-03

RECEIVED  
ELM AVE STATE OFFICE

7011 0110 0000 5382 1813

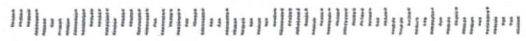
1022

85004

2014 DEC 10 P 3:07  
PHOENIX, ARIZONA


Bureau of Land Management  
One N Central Ave, Suite 800  
Phoenix, AZ 85004-4427

85004290601



J. Keenan  
4320 W Darrow St  
Laveen, AZ 85339

CERTIFIED MAIL™



UNITED STATES  
POSTAL SERVICE



U.S. POSTAGE  
PAID  
LAVEEN, AZ  
85339  
DEC 09, 14  
AMOUNT

\$6.49

00091986-03

RECEIVED  
BLM ADULT OFFICE

7011 0110 0000 5382 1813

1022

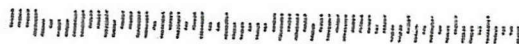
85004

2014 DEC 10 P 3:07

PHOENIX, ARIZONA

Bureau of Land Management  
One N Central Ave, Suite 800  
Phoenix, AZ 85004-4427



85004290601





J. Keenan  
4320 W Darrow St  
Laveen, AZ 85339

CERTIFIED MAIL™



U.S. POSTAGE  
PAID  
LAVEEN, AZ  
85339  
DEC 09, 14  
AMOUNT

\$6.49

00091986-03

RECEIVED  
BLM ASSTANT OFFICE

7011 0110 0000 5382 1813

1022

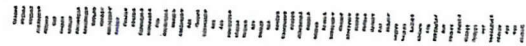
85004

2014 DEC 10 P 3:07

PHOENIX, ARIZONA

Bureau of Land Management  
One N Central Ave, Suite 800  
Phoenix, AZ 85004-4427

85004290601



**United States Department of the Interior  
Bureau of Land Management  
LANDS/RECREATION & PLANNING  
ONE N CENTRAL AVE  
PHOENIX, AZ 85004 -2203  
Phone: 602-417-9200**

Receipt

No: 3189802

<b>Transaction #:</b> 3283072		<b>ENTERED INTO COMPUTER</b>
<b>Date of Transaction:</b> 12/15/2014		
CUSTOMER:		
JOHN T KEENAN 4320 W DARROW ST LAVEEN, AZ 85339-2231 US		

LINE #	QTY	DESCRIPTION	REMARKS	UNIT PRICE	TOTAL
1	1.00	LOCATABLE MINERALS / MINING CLAIMS- NOT NEW-UNADJUD, ONE AUTH NO. ONLY / MINING CLAIM MONEY RECEIVED CASES: AMC376001/\$20.00	POL 2014/2	- n/a -	20.00
<b>TOTAL:</b>					<b>\$20.00</b>

PAYMENT INFORMATION			
1	AMOUNT:	20.00	POSTMARKED: N/A
	TYPE:	CHECK	RECEIVED: 12/12/2014
	CHECK NO:	1426	
	NAME:	KEENAN, JOHN T 4320 W DARROW ST LAVEEN AZ 85339-2231 US	

REMARKS

This receipt was generated by the automated BLM Collections and Billing System and is a paper representation of a portion of the official electronic record contained therein.



**DEPARTMENT OF THE INTERIOR  
BUREAU OF LAND MANAGEMENT  
MINING CLAIMS**

Run Date/Time: 03/09/2015 03:22 PM

**(LIVE) Serial Register Page**

Page 1 of 1

**01 10-21-1976;090STAT0090;43USC1744**  
**Case Type 384201: PLACER CLAIM**  
**Claim Name: TIGER GOLD #2**  
**Commodity :**  
**Case Disposition: ACTIVE**  
**Required Maintenance Fee: \$1,240.00**

**Total Acres**  
**160.000**

**Serial Number**  
**AMC376001**  
**Lead File Number**  
**AMC376001**

Name & Address	Int Rel
SCHONE COLLEEN L 13373 W STATLER ST SURPRISE, AZ 85374-5449	CLAIMANT
SCHONE LARRY O 13373 W STATLER ST SURPRISE, AZ 85374-5449	CLAIMANT
FRANKLIN ERIKA A 3418 W IAN DR LAVEEN, AZ 85339-3807	CLAIMANT
FRANKLIN ROSS D 3418 W IAN DR LAVEEN, AZ 85339-3807	CLAIMANT
KEENAN JACQUELYN G 4629 W SUMMERSIDE RD LAVEEN, AZ 85339-7745	CLAIMANT
KEENAN VIKTOR M 4629 W SUMMERSIDE RD LAVEEN, AZ 85339-7745	CLAIMANT
KEENAN JOHN T 4320 W DARROW ST LAVEEN, AZ 85339-2231	CLAIMANT
KEENAN TRINI 4320 W DARROW ST LAVEEN, AZ 85339-2231	CLAIMANT

Mer Twp Rng Sec	Quadrant	District/Field Office	County
14 0050N 0090W 017	SW	HASSAYAMPA FO	MARICOPA

Act Date	Code	Action	Action Remarks	Receipt Number
10/21/2006	403	LOCATION DATE		
12/12/2006	395	RECORDATION NOTICE RECD	1	1408144
08/25/2014	483	SMALL MINER CERT FILED	2015	
12/12/2014	480	EVID OF ASSMT FILED	2014	3189802
08/28/2013	483	SMALL MINER CERT FILED	2014	
12/20/2013	480	EVID OF ASSMT FILED	2013	2934449
08/30/2012	483	SMALL MINER CERT FILED	2013	
08/30/2012	481	NOTICE OF INTENT TO HOLD	2012	2646469
08/17/2011	682	MAINTENANCE FEE/\$140	2012	2407218
08/03/2010	682	MAINTENANCE FEE/\$140	2011	2183619
08/05/2009	682	MAINTENANCE FEE/\$140	2010	1971365
08/21/2008	582	MAINTENANCE FEE/\$125	2009	1768518
08/31/2007	582	MAINTENANCE FEE/\$125	2008	1561363
12/12/2006	484	LOCATION YEAR / MAINTENANCE	2007	1408144
10/24/2012	379	REFUND AUTHORIZED	\$140; WAIVER FILED	2624498
08/06/2007	669	LAND STATUS CHECKED		
12/12/2006	501	ACCT ADV IN LEAD FILE	AMC376001;	

Line Nr Remarks

**NO WARRANTY IS MADE BY BLM  
FOR USE OF THE DATA FOR  
PURPOSES NOT INTENDED BY BLM**



11/4/2014

DEPARTMENT OF THE INTERIOR Mail - Address for Two Claimants



Ebert, Rodney <rebert@blm.gov>

---

## Address for Two Claimants

---

**Ebert, Rodney** <rebert@blm.gov>  
To: "Santillan, Sonia" <ssantill@blm.gov>

Tue, Nov 4, 2014 at 10:37 AM

Hi, Sonia. On both waivers (this year's and last), it is clearly a zero, but I did give the whitepages website a try and under 4629 W. Summerside Rd the Keenan came up - not under 4029. I will scan the waivers and send them to you - either later today or first thing in the morning. That's just so you know that I have not lost my mind (all of it) or eyesight.

I will be happy to go with whatever you decide.

Thanks again.

Rod

11/4/2014

DEPARTMENT OF THE INTERIOR Mail - Address for Two Claimants



Ebert, Rodney <rebert@blm.gov>

---

## Address for Two Claimants

---

**Santillan, Sonia** <ssantill@blm.gov>  
To: "Ebert, Rodney" <rebert@blm.gov>

Tue, Nov 4, 2014 at 10:40 AM

That's funny...I would not think you were losing your eyesight or your mind for that matter...I just know how some of these claimants write!

I would like to go with the address that's in the White Pages and also melissadata.com. You may use this email to document the case file to show how we came to use the address. I'm going to make the change now and you do not have to scan the document to send to me...you have enough to do!

Thank you again...have a good day!

Sonia Santillan  
Mineral Leasing Specialist  
Mining Claims National Data Steward  
WO-320 Division of Solid Minerals  
(202) 912-7123 (Office)  
(703) 691-3542 (Telework)  
(202) 912-7199 FAX

"There can be no real and abiding happiness without sacrifice. Our greatest joys do not result from our efforts toward self-gratification, but from a loving and spontaneous service to other lives. Joy comes not to him who seeks it for himself, but to him who seeks it for other people." - H. W. Sylvester





UNITED STATES DEPARTMENT OF THE INTERIOR  
BUREAU OF LAND MANAGEMENT  
MAINTENANCE FEE WAIVER CERTIFICATION

7449

FORM APPROVED  
OMB NO. 1004-0114  
Expires: October 31, 2016

SEE INSTRUCTIONS ON PAGE 2

376001

- This small miner waiver is filed for the assessment year beginning on September 1, 2014 and ending on September 1, 2015.
- The undersigned and all related parties owned ten or fewer mining claims, mill, or tunnel sites located and maintained on Federal lands in the United States of America on September 1, 2014.
- The undersigned have performed the assessment work required by law for each mining claim listed prior to filing this waiver and understand that by filing this form, the undersigned must file an affidavit of assessment work with the Bureau of Land Management (BLM) by the December 30th following the filing of this waiver.
- The undersigned understand that if the assessment work obligation has not yet come due under 30 U.S.C. 28 (for those claims in their first assessment year only), a notice of intent to hold reciting this condition must be recorded by the December 30th following the filing of this waiver.
- The undersigned understand that mill and tunnel sites may also be listed on this waiver and be waived from payment of the maintenance fee, and that a notice of intent to hold for these sites is required to be filed with the BLM by the December 30th following the filing of this waiver.
- The undersigned understand and acknowledge that pursuant to 43 U.S.C. 1212 and 18 U.S.C. 1001, the filing or recording of a false, fictitious, or fraudulent document with the BLM may result in a fine of up to \$250,000, a prison term not to exceed five years, or both.
- The mining claims, mill or tunnel sites for which this waiver from payment of the maintenance fees is requested are:

CLAIM OR SITE NAME	BLM RECORDATION SERIAL NUMBER
1. TIGER GOLD	376001
2.	
3.	
4.	
5.	
6.	
7.	
8.	
9.	
10.	

RECEIVED  
BLM AZ STATE OFFICE  
2114 AUG 25 PM 2:06  
PHOENIX, ARIZONA

The owner(s) (claimants) of the above mining claims and sites are:

✓ JOHN T. KEENAN  
(Owner's Name - Please Print)  
4320 W DARROW ST  
(Owner's Mailing Address)

John T Keenan  
(Owner's Signature)  
LAVEEN AZ 85339  
(City) (State) (Zip Code)

✓ ERIKA A. FRANKLIN  
(Owner's Name - Please Print)  
3418 W IAN DR  
(Owner's Mailing Address)

Erika A Franklin  
(Owner's Signature)  
LAVEEN AZ 85043  
(City) (State) (Zip Code)

✓ ROSS D FRANKLIN  
(Owner's Name - Please Print)  
3418 W IAN DR  
(Owner's Mailing Address)

Ross D Franklin  
(Owner's Signature)  
LAVEEN AZ 85043  
(City) (State) (Zip Code)

✓ VIKTOR M KEENAN  
(Owner's Name - Please Print)  
4029 W SUMMERSIDE RD  
(Owner's Mailing Address)

Viktor M Keenan  
(Owner's Signature)  
LAVEEN AZ 85339  
(City) (State) (Zip Code)

(Continued on page 2)

RECEIVED  
DEPT OF THE INTERIOR  
BY: [Signature]

RE 9-22-14  
New



JACQUELYN G KEENAN

(Owner's Name - Please Print)

*Jacquelyn G Keenan*

(Owner's Signature)

✓ 4029 W SUMMERSIDE RD

(Owner's Mailing Address)

LAVEEN

(City)

AZ

(State)

85339

(Zip Code)

✓ LARRY O SCHONE

(Owner's Name - Please Print)

*Larry Schone*

(Owner's Signature)

13373 W STATLER ST

(Owner's Mailing Address)

SURPRISE

(City)

AZ

(State)

85374

(Zip Code)

✓ COLLEEN SCHONE

(Owner's Name - Please Print)

*Colleen Schone*

(Owner's Signature)

13373 W STATLER ST

(Owner's Mailing Address)

SURPRISE

(City)

AZ

(State)

85374

(Zip Code)

✓ TRINI KEENAN

(Owner's Name - Please Print)

*T. Keenan*

(Owner's Signature)

4320 W DARROW ST

(Owner's Mailing Address)

LAVEEN

(City)

AZ

(State)

85339

(Zip Code)

18 U.S.C. 1001 and 43 U.S.C. 1212 make it a crime for any person knowingly and willfully to make to any department or agency of the United States any false, fictitious or fraudulent statements or representations as to any matter within its jurisdiction.

INSTRUCTIONS

- This certification is made under the provisions of 43 U.S.C. § 1744 and 30 U.S.C. §28-28k and the regulations thereunder (43 CFR Part 3830).
- The claimant(s) must fill in the dates in paragraph 1 for the beginning and ending of the assessment year for which this waiver is sought.
- The claimant(s) must fill in the date in paragraph 2 for the beginning of the assessment year for which this waiver is sought.
- All claim and site names and BLM serial numbers must be listed for the mining claims, mill sites, and tunnel sites for which the waiver is sought.
- All owners of the mining claims, mill sites, and tunnel sites and their addresses must be given.
- This waiver form must be signed by all the claimants or their designated agent, in original form. If an agent is designated, a notarized designation of agent, signed by all of the claimants with proper address given, must be submitted with this waiver.
- This form must be filed no later than September 1st for the upcoming assessment year in the BLM State Office where the mining claims or sites are recorded, or the waiver cannot be granted by the BLM. (Example: To obtain a waiver for the assessment year 2012, which begins on September 1, 2011, you must qualify for and file for a waiver no later than September 1, 2011, in the proper BLM State Office.)
- For all mining claims which require assessment work, you must record an affidavit of labor on or before the December 30th immediately following the filing of this waiver. For all other mining claims or sites waived, you must record a notice of intent to hold on or before the December 30th immediately following the filing of this waiver.
- Mill and tunnel sites may also be listed on this waiver and be waived from payment of the maintenance fee. A notice of intent to hold for these sites is required to be filed by the December 30th following the filing of this waiver.

RECEIVED  
BLM STATE OFFICE  
PHOENIX, ARIZONA  
SEP 2 2 06

FOR OFFICIAL USE ONLY

UNITED STATES **1553**  
DEPARTMENT OF THE INTERIOR  
BUREAU OF LAND MANAGEMENT

**MAINTENANCE FEE WAIVER CERTIFICATION**

FORM APPROVED  
OMB NO. 1004-0114  
Expires: October 31, 2016

SEE INSTRUCTIONS ON PAGE 2

**377441**

1. This small miner waiver is filed for the assessment year beginning on September 1, 2014 and ending on September 1, 2015.
2. The undersigned and all related parties owned ten or fewer mining claims, mill, or tunnel sites located and maintained on Federal lands in the United States of America on September 1, 2014.
3. The undersigned have performed the assessment work required by law for each mining claim listed prior to filing this waiver and understand that by filing this form, the undersigned must file an affidavit of assessment work with the Bureau of Land Management (BLM) by the December 30th following the filing of this waiver.
4. The undersigned understand that if the assessment work obligation has not yet come due under 30 U.S.C. 28 (for those claims in their first assessment year only), a notice of intent to hold reciting this condition must be recorded by the December 30th following the filing of this waiver.
5. The undersigned understand that mill and tunnel sites may also be listed on this waiver and be waived from payment of the maintenance fee, and that a notice of intent to hold for these sites is required to be filed with the BLM by the December 30th following the filing of this waiver.
6. The undersigned understand and acknowledge that pursuant to 43 U.S.C. 1212 and 18 U.S.C. 1001, the filing or recording of a false, fictitious, or fraudulent document with the BLM may result in a fine of up to \$250,000, a prison term not to exceed five years, or both.
7. The mining claims, mill or tunnel sites for which this waiver from payment of the maintenance fees is requested are:

CLAIM OR SITE NAME	BLM RECORDATION SERIAL NUMBER
1. Apex Silicon Hill	✓ AMC377441
2.	
3.	
4.	
5.	
6.	
7.	
8.	
9.	
10.	

RECEIVED  
 BLM AZ STATE OFFICE  
 PHOENIX, ARIZONA  
 10:44 AM 29 SEP 11

The owner(s) (claimants) of the above mining claims and sites are:

Ulysses Corporation  
 (Owner's Name - Please Print)  
2164 W 2000 N  
 (Owner's Mailing Address)

*[Signature]*  
*LOU BIRBA* (Owner's Signature)  
St. George Ut 84770  
 (City) (State) (Zip Code)

\_\_\_\_\_  
 (Owner's Name - Please Print)  
 \_\_\_\_\_  
 (Owner's Mailing Address)

\_\_\_\_\_  
 (Owner's Signature)  
 \_\_\_\_\_ (City) \_\_\_\_\_ (State) \_\_\_\_\_ (Zip Code)

\_\_\_\_\_  
 (Owner's Name - Please Print)  
 \_\_\_\_\_  
 (Owner's Mailing Address)

\_\_\_\_\_  
 (Owner's Signature)  
 \_\_\_\_\_ (City) \_\_\_\_\_ (State) \_\_\_\_\_ (Zip Code)

\_\_\_\_\_  
 (Owner's Name - Please Print)  
 \_\_\_\_\_  
 (Owner's Mailing Address)

\_\_\_\_\_  
 (Owner's Signature)  
 \_\_\_\_\_ (City) \_\_\_\_\_ (State) \_\_\_\_\_ (Zip Code)

**ENTERED**  
**SEP 15 2014**  
*[Signature]*

*NWJ*  
*RE 9-22-14*



\_\_\_\_\_  
(Owner's Name - Please Print)

\_\_\_\_\_  
(Owner's Signature)

\_\_\_\_\_  
(Owner's Mailing Address)

\_\_\_\_\_  
(City) (State) (Zip Code)

\_\_\_\_\_  
(Owner's Name - Please Print)

\_\_\_\_\_  
(Owner's Signature)

\_\_\_\_\_  
(Owner's Mailing Address)

\_\_\_\_\_  
(City) (State) (Zip Code)

\_\_\_\_\_  
(Owner's Name - Please Print)

\_\_\_\_\_  
(Owner's Signature)

\_\_\_\_\_  
(Owner's Mailing Address)

\_\_\_\_\_  
(City) (State) (Zip Code)

\_\_\_\_\_  
(Owner's Name - Please Print)

\_\_\_\_\_  
(Owner's Signature)

\_\_\_\_\_  
(Owner's Mailing Address)

\_\_\_\_\_  
(City) (State) (Zip Code)

18 U.S.C. 1001 and 43 U.S.C. 1212 make it a crime for any person knowingly and willfully to make to any department or agency of the United States any false, fictitious or fraudulent statements or representations as to any matter within its jurisdiction.

INSTRUCTIONS

1. This certification is made under the provisions of 43 U.S.C. § 1744 and 30 U.S.C. §28-28k and the regulations thereunder (43 CFR Part 3830).
2. The claimant(s) must fill in the dates in paragraph 1 for the beginning and ending of the assessment year for which this waiver is sought.
3. The claimant(s) must fill in the date in paragraph 2 for the beginning of the assessment year for which this waiver is sought.
4. All claim and site names and BLM serial numbers must be listed for the mining claims, mill sites, and tunnel sites for which the waiver is sought.
5. All owners of the mining claims, mill sites, and tunnel sites and their addresses must be given.
6. This waiver form must be signed by all the claimants or their designated agent, in original form. If an agent is designated, a notarized designation of agent, signed by all of the claimants with proper address given, must be submitted with this waiver.
7. This form must be filed no later than September 1st for the upcoming assessment year in the BLM State Office where the mining claims or sites are recorded, or the waiver cannot be granted by the BLM. (Example: To obtain a waiver for the assessment year 2012, which begins on September 1, 2011, you must qualify for and file for a waiver no later than September 1, 2011, in the proper BLM State Office.)
8. For all mining claims which require assessment work, you must record an affidavit of labor on or before the December 30th immediately following the filing of this waiver. For all other mining claims or sites waived, you must record a notice of intent to hold on or before the December 30th immediately following the filing of this waiver.
9. Mill and tunnel sites may also be listed on this waiver and be waived from payment of the maintenance fee. A notice of intent to hold for these sites is required to be filed by the December 30th following the filing of this waiver.

RECEIVED  
BLM AZ STATE OFFICE  
2014 AUG 29 PM 1:11  
PHOENIX, ARIZONA

FOR OFFICIAL USE ONLY

376001

529

Form 3830-2  
(September 2010)

UNITED STATES  
DEPARTMENT OF THE INTERIOR  
BUREAU OF LAND MANAGEMENT

MAINTENANCE FEE WAIVER CERTIFICATION

FORM APPROVED  
OMB NO. 1004-0114  
Expires: August 31, 2013

*JMK*

SEE INSTRUCTIONS ON PAGE 2

1. This small miner waiver is filed for the assessment year beginning on September 1, 2013 and ending on September 1, 2014
2. The undersigned and all related parties owned ten or fewer mining claims, mill, or tunnel sites located and maintained on Federal lands in the United States of America on September 1, 2013.
3. The undersigned have performed the assessment work required by law for each mining claim listed prior to filing this waiver and understand that by filing this form, an affidavit of assessment work must be recorded by the December 30th following the filing of this waiver.
4. The undersigned understand that if the assessment work obligation has not yet come due under 30 U.S.C. 28 (for those claims in their first assessment year only), a notice of intent to hold reciting this condition must be recorded by the December 30th following the filing of this waiver.
5. The undersigned understand that mill and tunnel sites may also be listed upon this waiver and be waived from payment of the maintenance fee, and that a notice of intent to hold for these sites is required to be recorded by the December 30th immediately following the filing of this waiver.
6. The undersigned understand and acknowledge that pursuant to 43 U.S.C. 1212 and 18 U.S.C. 1001, the filing or recording of a false, fictitious, or fraudulent document with the Bureau of Land Management may result in a fine of up to \$250,000, a prison term not to exceed five years, or both.
7. The mining claims, mill or tunnel sites for which this waiver from payment of the maintenance fees is requested are:

CLAIM OR SITE NAME	BLM RECORDATION SERIAL NUMBER
1. <u>TIGER GOLD #2</u>	<u>376001</u>
2.	
3.	
4.	
5.	
6.	
7.	
8.	
9.	
10.	

RECEIVED  
BLM AZ STATE OFFICE  
2013 DEC 20 A 11:18  
PHOENIX, ARIZONA

The owner(s) (claimants) of the above mining claims and sites are:

JOHN T. KEENAN,  
(Owner's Name - Please Print)

4320 W DARROW ST  
(Street or P.O. Box)

LAVEEN AZ 85339  
(City) (State) (Zip Code)

*John T Keenan*  
(Owner's Signature)

ERIKA A. FRANKLIN,  
(Owner's Name - Please Print)

3418 W IAN DR  
(Street or P.O. Box)

LAVEEN AZ 85043  
(City) (State) (Zip Code)

*Erika Koe*  
(Owner's Signature)

ROSS D FRANKLIN,  
(Owner's Name - Please Print)

3418 W IAN DR  
(Street or P.O. Box)

LAVEEN AZ 85043  
(City) (State) (Zip Code)

*Ross D Franklin*  
(Owner's Signature)

(Continued on page 2)

*RS 12/23/13*  
*This doc corrects the original waiver filed August 28 2013. That doc had original claimant signature on the 1st page but all other signatures were copies. The corrective doc rec'd within the response pd.*



VIKTOR M KEENAN.

(Owner's Name - Please Print)

*Viktor M Keenan*

(Owner's Signature)

4029 W SUMMERSIDE RD

(Street or P.O. Box)

LAVEEN

(City)

AZ

(State)

85339

(Zip Code)

JACQUELYN G. KEENAN.

(Owner's Name - Please Print)

*Jacquelyn Keenan*

(Owner's Signature)

4029 W SUMMERSIDE RD

(Street or P.O. Box)

LAVEEN

(City)

AZ

(State)

85339

(Zip Code)

LARRY O SCHONE.

(Owner's Name - Please Print)

*Larry O Schone*

(Owner's Signature)

13373 W. STATLER ST

(Street or P.O. Box)

SURPRISE

(City)

AZ

(State)

85374

(Zip Code)

COLLEEN SCHONE.

(Owner's Name - Please Print)

*Colleen Schone*

(Owner's Signature)

13373 W STATLER ST

(Street or P.O. Box)

SURPRISE

(City)

AZ

(State)

85374

(Zip Code)

Title 18 U.S.C. Section 1001 and Title 43 U.S.C. Section 1212 makes it a crime for any person knowingly and willfully to make to any department or agency of the United States any false, fictitious or fraudulent statements or representations as to any matter within its jurisdiction.

INSTRUCTIONS

1. This certification is made under the provisions of §1744 of Title 43 and § 28-28k of Title 30 of the United States Code; and the regulations thereunder (43 CFR Part 3830).
2. The claimant(s) must fill in the dates in paragraph 1 for the beginning and ending of the assessment year for which this waiver is sought.
3. The claimant(s) must fill in the date in paragraph 2 for the beginning of the assessment year for which this waiver is sought.
4. All claim and site names and Bureau of Land Management (BLM) serial numbers must be listed for the mining claims, mill sites, and tunnel sites for which the waiver is sought.
5. All owners of the mining claims, mill sites, and tunnel sites and their addresses must be given.
6. This waiver form must be signed by all the claimants or their designated agent, in original form. If an agent is designated, a notarized designation of agent, signed by all of the claimants with proper address given, must be submitted with this waiver.
7. This form must be filed no later than September 1st for the upcoming assessment year in the BLM State Office where the mining claims or sites are recorded, or the waiver cannot be granted by the BLM. (Example: To obtain a waiver for the assessment year 2012, which begins on September 1, 2011, you must qualify for and file for a waiver no later than September 1, 2011, in the proper BLM State Office.)
8. For all mining claims which require assessment work, you must record an affidavit of labor on or before the December 30th immediately following the filing of this waiver. For all other mining claims or sites waived, you must record a notice of intent to hold on or before the December 30th immediately following the filing of this waiver.
9. Mill and tunnel sites may also be listed upon this waiver and be waived from payment of the maintenance fee. A notice of intent to hold for these sites is required to be filed by the December 30th following the filing of this waiver.

PHOENIX, ARIZONA  
2013 DEC 20 A 11:18  
RECEIVED  
BLM AZ STATE OFFICE

FOR OFFICIAL USE ONLY

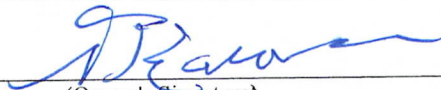


TRINJ KEENAN

(Owner's Name - Please Print)

4320 W DARROW ST

(Street or P.O. Box)



(Owner's Signature)

LAVEN

(City)

AZ 85339

(State)

(Zip Code)

RECEIVED  
BLM AZ STATE OFFICE  
2013 DEC 20 A 11:18  
PHOENIX, ARIZONA

UNITED STATES  
DEPARTMENT OF THE INTERIOR  
BUREAU OF LAND MANAGEMENT

MAINTENANCE FEE WAIVER CERTIFICATION

569

Amc 376001

Amc

FORM APPROVED  
OMB NO. 1004-0114  
Expires: August 31, 2013

SEE INSTRUCTIONS ON PAGE 2

1/5c

1. This small miner waiver is filed for the assessment year beginning on September 1, 2013 and ending on September 1, 2014
2. The undersigned and all related parties owned ten or fewer mining claims, mill, or tunnel sites located and maintained on Federal lands in the United States of America on September 1, 2013.
3. The undersigned have performed the assessment work required by law for each mining claim listed prior to filing this waiver and understand that by filing this form, an affidavit of assessment work must be recorded by the December 30th following the filing of this waiver.
4. The undersigned understand that if the assessment work obligation has not yet come due under 30 U.S.C. 28 (for those claims in their first assessment year only), a notice of intent to hold reciting this condition must be recorded by the December 30th following the filing of this waiver.
5. The undersigned understand that mill and tunnel sites may also be listed upon this waiver and be waived from payment of the maintenance fee, and that a notice of intent to hold for these sites is required to be recorded by the December 30th immediately following the filing of this waiver.
6. The undersigned understand and acknowledge that pursuant to 43 U.S.C. 1212 and 18 U.S.C. 1001, the filing or recording of a false, fictitious, or fraudulent document with the Bureau of Land Management may result in a fine of up to \$250,000, a prison term not to exceed five years, or both.
7. The mining claims, mill or tunnel sites for which this waiver from payment of the maintenance fees is requested are:

CLAIM OR SITE NAME	BLM RECORDATION SERIAL NUMBER
1. <u>TIGER GOLD #2</u>	<input checked="" type="checkbox"/> <u>376001</u>
2.	
3.	
4.	
5.	
6.	
7.	
8.	
9.	
10.	

RECEIVED  
BLM AZ STATE OFFICE  
2013 AUG 28 A 10:21  
PHOENIX, ARIZONA

The owner(s) (claimants) of the above mining claims and sites are:

JOHN T. KEENAN  
(Owner's Name - Please Print)

4320 W DARROW ST  
(Street or P.O. Box)

LAVEEN AZ 85339  
(City) (State) (Zip Code)

John T Keenan  
(Owner's Signature)

ERIKA A FRANKLIN  
(Owner's Name - Please Print)

3418 W IAN DR  
(Street or P.O. Box)

LAVEEN AZ 85043  
(City) (State) (Zip Code)

Erika Keen  
(Owner's Signature)

ROSS D FRANKLIN  
(Owner's Name - Please Print)

3418 W IAN DR  
(Street or P.O. Box)

LAVEEN AZ 85339  
(City) (State) (Zip Code)

Ross D Franklin  
(Owner's Signature)

VIKTOR M. KEENAN

(Owner's Name - Please Print)

4029 W SUMMERSIDE RD

(Street or P.O. Box)

x *[Signature]*

(Owner's Signature)

LAVEEN

(City)

AZ

(State)

85335

(Zip Code)

JACQUELYN G. KEENAN

(Owner's Name - Please Print)

4029 W SUMMERSIDE RD

(Street or P.O. Box)

x *[Signature]*

(Owner's Signature)

LAVEEN

(City)

AZ

(State)

85339

(Zip Code)

LARRY O. SCHONE

(Owner's Name - Please Print)

55865 STONE HEDGE RANCH RD

(Street or P.O. Box)

x *[Signature]*

(Owner's Signature)

WICKENBURG

(City)

AZ

(State)

85339

(Zip Code)

COLLEEN L. SCHONE

(Owner's Name - Please Print)

55865 STONE HEDGE RANCH RD

(Street or P.O. Box)

x *[Signature]*

(Owner's Signature)

WICKENBURG

(City)

AZ

(State)

85390

(Zip Code)

Title 18 U.S.C. Section 1001 and Title 43 U.S.C. Section 1212 makes it a crime for any person knowingly and willfully to make to any department or agency of the United States any false, fictitious or fraudulent statements or representations as to any matter within its jurisdiction.

INSTRUCTIONS

1. This certification is made under the provisions of §1744 of Title 43 and § 28-28k of Title 30 of the United States Code; and the regulations thereunder CFR Part 3830).
2. The claimant(s) must fill in the dates in paragraph 1 for the beginning and ending of the assessment year for which this waiver is sought.
3. The claimant(s) must fill in the date in paragraph 2 for the beginning of the assessment year for which this waiver is sought.
4. All claim and site names and Bureau of Land Management (BLM) serial numbers must be listed for the mining claims, mill sites, and tunnel sites for which the waiver is sought.
5. All owners of the mining claims, mill sites, and tunnel sites and their addresses must be given.
6. This waiver form must be signed by all the claimants or their designated agent, in original form. If an agent is designated, a notarized designation of agent, signed by all of the claimants with proper address given, must be submitted with this waiver.
7. This form must be filed no later than September 1st for the upcoming assessment year in the BLM State Office where the mining claims or sites are recorded, or the waiver cannot be granted by the BLM. (Example: To obtain a waiver for the assessment year 2012, which begins on September 1, 20 you must qualify for and file for a waiver no later than September 1, 2011, in the proper BLM State Office.)
8. For all mining claims which require assessment work, you must record an affidavit of labor on or before the December 30th immediately following the filing of this waiver. For all other mining claims or sites waived, you must record a notice of intent to hold on or before the December 30th immediate following the filing of this waiver.
9. Mill and tunnel sites may also be listed upon this waiver and be waived from payment of the maintenance fee. A notice of intent to hold for these sites required to be filed by the December 30th following the filing of this waiver.

RECEIVED  
BLM AZ STATE OFFICE  
2013 AUG 28 10:21  
PHOENIX, ARIZONA

FOR OFFICIAL USE ONLY




TRINI KEENAN

(Owner's Name - Please Print)

4320 W DARROW ST

(Street or P.O. Box)



(Owner's Signature)

LAVEN

(City)

AZ

(State)

85339

(Zip Code)

PHOENIX, ARIZONA

2013 AUG 28 A 10:21

RECEIVED  
ELM AZ STATE OFFICE

UNITED STATES  
DEPARTMENT OF THE INTERIOR  
BUREAU OF LAND MANAGEMENT

MAINTENANCE FEE WAIVER CERTIFICATION

FORM APPROVED  
OMB NO. 1004-0114  
Expires: August 31, 2013

570

SEE INSTRUCTIONS ON PAGE 2

1/30

- This small miner waiver is filed for the assessment year beginning on September 1, 2013 and ending on September 1, 2014.
- The undersigned and all related parties owned ten or fewer mining claims, mill, or tunnel sites located and maintained on Federal lands in the United States of America on September 1, 2013.
- The undersigned have performed the assessment work required by law for each mining claim listed prior to filing this waiver and understand that by filing this form, an affidavit of assessment work must be recorded by the December 30th following the filing of this waiver.
- The undersigned understand that if the assessment work obligation has not yet come due under 30 U.S.C. 28 (for those claims in their first assessment year only), a notice of intent to hold reciting this condition must be recorded by the December 30th following the filing of this waiver.
- The undersigned understand that mill and tunnel sites may also be listed upon this waiver and be waived from payment of the maintenance fee, and that a notice of intent to hold for these sites is required to be recorded by the December 30th immediately following the filing of this waiver.
- The undersigned understand and acknowledge that pursuant to 43 U.S.C. 1212 and 18 U.S.C. 1001, the filing or recording of a false, fictitious, or fraudulent document with the Bureau of Land Management may result in a fine of up to \$250,000, a prison term not to exceed five years, or both.
- The mining claims, mill or tunnel sites for which this waiver from payment of the maintenance fees is requested are:

CLAIM OR SITE NAME	BLM RECORDATION SERIAL NUMBER
1. WILDCAT GOLD	385802
2.	
3.	
4.	
5.	
6.	
7.	
8.	
9.	
10.	

The owner(s) (claimants) of the above mining claims and sites are:

JOHN T. KEENAN  
(Owner's Name - Please Print)

4320 W DARROW ST  
(Street or P.O. Box)

LAVEN AZ 85339  
(City) (State) (Zip Code)

John T Keenan  
(Owner's Signature)

(Owner's Name - Please Print)

(Street or P.O. Box)

(City) (State) (Zip Code)

(Owner's Name - Please Print)

(Street or P.O. Box)

(City) (State) (Zip Code)

(Owner's Signature)

RECEIVED  
BLM AZ STATE OFFICE  
2013 AUG 28 AM 10:21  
PHOENIX, ARIZONA

INTERIOR  
SEP 19 2013

BY: AT

UNITED STATES  
DEPARTMENT OF THE INTERIOR  
BUREAU OF LAND MANAGEMENT

FORM APPROVED  
OMB NO.: 1004-0114  
Expires: August 31, 2013

AMC 376001

**AFFIDAVIT OF ANNUAL ASSESSMENT WORK**

WHEN RECORDED, MAIL DOCUMENT TO:

NAME: JOHN T. KEENAN

ADDRESS: 4320 W DARROW ST

CITY, STATE, ZIP: LAVEN, AZ 85339

FOR COUNTY RECORDER'S USE

No. of Claims 1

x \$10/claim

Total due BLM \$ 10.00

TO ALL WHOM IT MAY CONCERN:

- The undersigned certifies that at least \$100 per claim was expended for development, labor and improvements, or equivalent value added, as the annual assessment work for the assessment year ending September 1, 2013 for the following contiguous unpatented mining claim(s), located in the County of MARACOPA, in the State of ARIZONA.

BLM Serial No.	Name of Claim	Tp Rg Sec Mer				County Recordation Book and Page No.	Date
		Example: 13N 5E 14 MDM					
376001	TIGER GOLD #2	5N	9W	17		2006-1613283	12/11/06

RECEIVED  
BLM AZ STATE OFFICE  
2013 DEC 20 A 11:22  
PHOENIX, ARIZONA

# 2934449

(Continued on page 2)

ENTERED  
DEC 23 2013  
BY: [Signature]



2. Type of labor and improvements (specify what was done and give the total value for that labor and improvement to show at least \$100 for each claim). If a geological, geochemical, or geophysical survey was performed, as per 30 U.S.C. 28-1, reference the title of the report of survey, give cost and date of the survey and report, and indicate it was filed with the County Recorder:

Description of Work Performed	Value of Work Performed	Date Work Was Performed
LIGHT BRIDGING OF GULLYS TO ALLOW WHEELBARRON ACCESS TO PARTS OF CLAIM	\$150.00	APRIL 13, 2013

3. Name and mailing address of each person who performed the labor and improvements:

Name (please print)	Current Mailing Address (please print)
<u>JOHN T. KEENAN</u>	<u>4320 W DARRON ST LAVEEN AZ 85339</u>
<u>VIKTOR KEENAN</u>	<u>4029 W SUMMERSIDE RD LAVEEN AZ 85339</u>
_____	_____
_____	_____

4. Name and mailing address of each person who holds and claims the subject mining claim(s) for the valuable minerals contained therein. Be sure to indicate if there is a change of address:

Name (please print)	Current Mailing Address (please print)
<u>JOHN T. KEENAN</u>	<u>4320 W DARRON ST LAVEEN AZ 85339</u>
<u>ERIKA FRANKLIN</u>	<u>3418 W IAN DR LAVEEN AZ 85043</u>
<u>ROSS D. FRANKLIN</u>	<u>3418 W IAN DR LAVEEN AZ 85043</u>
<u>VIKTOR M. KEENAN</u>	<u>4029 W SUMMERSIDE RD LAVEEN AZ 85339</u>
<u>JACQUELYN G. KEENAN</u>	<u>4029 W SUMMERSIDE RD LAVEEN AZ 85339</u>
<u>LARRY D. SCHONE</u>	<u>13373 W STATLER ST SURPRISE AZ 85374 *</u>
<u>COLLEEN SCHONE</u>	<u>13373 W STATLER ST SURPRISE AZ 85374 *</u>
<u>TRINI KEENAN</u>	<u>4320 W DARRON ST LAVEEN AZ 85339</u> * NEW ADDRESS

5. The undersigned testifies that on the date of APRIL 13, 2013, all monuments required by law were erected upon the subject claim(s), and all notices required by law were posted on the subject claim(s) or copies thereof were in place, and at said date, each corner monument bore or contained



markings sufficient to appropriately designate the corner of the claim to which it pertains and the name of the claim(s).

I hereby certify under penalty of perjury under the laws of the State of ARIZONA that the foregoing statements are true and correct:

John T Kelman Date: 12/16/13  
(Signature of person responsible for above statement)

Title 18 U.S.C. 1001 and 43 U.S.C. 1212 make it a crime for any person knowingly and willfully to make to any department or agency of the United States any false, fictitious or fraudulent statements or representations as to any matter within its jurisdiction.


**Notary Block**

SUBSCRIBED AND SWORN TO before me, this 16th day of December 2013

By: Claudia Mera  
(Signature of Affiant)

Title: Notary

My Commission Expires: Nov. 25, 2014



**INSTRUCTIONS**

1. This is an optional form that may be used to satisfy the requirements for the Bureau of Land Management (BLM) under the provisions of 43 U.S.C. §1744 and 30 U.S.C. §28-28d and the regulations thereunder (43 CFR part 3835). Since local and State laws may vary, you should contact your local and State agencies where the claims are located to ensure all applicable laws and requirements are satisfied.
2. The claimant(s) must fill in the date in paragraph 1 for the applicable assessment year and the county and state where the claims are located.
3. All claim names, BLM serial numbers, legal descriptions, and original county recording information must be listed for the claims pertaining to this assessment notice.
4. The claimant(s) must complete paragraph 2 listing all labor or improvements which was performed on or did benefit the subject mining claims. The value and date of the labor or improvements must also be listed. The total amount of labor or improvements can be listed, but the total expenditure must equal at least \$100 for each claim.
5. The names and current mailing addresses of the person(s) performing the labor shall be listed in paragraph 3.
6. The name and current mailing address of each owner (claimant) of the claims shall be listed in paragraph 4. The mailing address shall be the owner's address and not the address of an agent or anyone representing the claimant. Be sure to note if there has been a change of address.
7. Paragraph 5 shall be completed to show the date it was verified that all monuments required by law were properly erected, all notices were posted, and that corners were appropriately designated for all claims listed.
8. An exact legible reproduction or duplicate (other than microfilm or other electronic media) of this affidavit or another type of affidavit of assessment work that you file or will file in the county where each claim is located, must be filed with the BLM on or before December 30 of the calendar year in which the assessment year ends. For mill or tunnel sites, a separate notice of intent to hold must be filed with the BLM on or before December 30. Requirements for filing a notice of intent to hold can be found at 43 CFR 3835.33.
9. A processing fee of \$10 for each claim listed must be remitted to the BLM along with this or any other affidavit of assessment work.

RECEIVED  
BLMAZ STATE OFFICE  
2013 DEC 20 11:22

**United States Department of the Interior**  
**Bureau of Land Management**  
 LANDS/RECREATION & PLANNING  
 ONE N CENTRAL AVE  
 PHOENIX, AZ 85004 -2203  
 Phone: 602-417-9200

Receipt

No: 2934449

<b>Transaction #:</b> 3021924	
<b>Date of Transaction:</b> 12/20/2013	
<b>CUSTOMER:</b>	
JOHN T KEENAN 4320 W DARROW ST LAVEEN, AZ 85339-2231 US	

LINE #	QTY	DESCRIPTION	REMARKS	UNIT PRICE	TOTAL
1	1.00	LOCATABLE MINERALS / MINING CLAIMS- NOT NEW-UNADJUD, ONE AUTH NO. ONLY / MINING CLAIM MONEY RECEIVED CASES: AMC376001/\$20.00	POL 2013/2	- n/a -	20.00
<b>TOTAL:</b>					<b>\$20.00</b>

PAYMENT INFORMATION					
1	AMOUNT:	20.00	POSTMARKED:	N/A	
	TYPE:	CHECK	RECEIVED:	12/20/2013	
	CHECK NO:	1052			
	NAME:	KEENAN, JOHN T 4320 W DARROW ST LAVEEN AZ 85339-2231 US			

REMARKS

This receipt was generated by the automated BLM Collections and Billing System and is a paper representation of a portion of the official electronic record contained therein.



376001  
385797

**Authorized Date** 10/24/2012

**Instructions to Accounts**

AZ BLM REFUND \$140 TO JOHN T. KEENAN FOR 2013 MAINT  
FEES PAID ON AMC376001 AND AMC385802 BUT A TIMELY  
WAIVER FILED ON THE SAME CLAIMS. RECEIPT#2624498.  
RE.

**Login ID** 4105

**Entry Date** 10/24/2012

**Total Amount** \$280.00

AMC 376001  
AMC 385797

**MAINTENANCE FEE PAYMENT**

Claimant Name: JOHN T. KEENAN  
 Address: 4320 W DARROW ST  
 City: LAVEEN State: AZ Zip: 85339  
 Telephone: 602-682-7669  
 E-mail address: JUANKEENAN@AOL.COM  
 Signature: John T Keenan  
 Check here if this is a change of address.

RECEIVED  
BLM AZ STATE OFFICE  
2012 AUG -6 P 3:34  
PHOENIX, ARIZONA  
BLM  
Date  
Stamp

LINE NO.	AMC NUMBER	CLAIM/SITE NAME	COUNTY RECORDER DATA (If available)	TWP	RNG	SEC
1	376001	TIGER GOLD #2	2006-16132 83	5N	9W	17
2	385802	WILDCAT GOLD	2008-0715748	4N	7W	22
3						
4						
5						
6						
7						
8						
9						
10						

8 owners  
160a  
160a  
1 owner

waiver

List additional claims on Form MCF114.

No. of Claims: 2 x \$140 = 280  
 Check No: 1439 Init. JMK  
 Receipt No.: 2624498  
 For BLM Use Only

Bureau of Land Management  
Arizona State Office  
www.blm.gov/az/

\$280 refund authorized  
for MFS pd on AMC376001  
& AMC 385802 but a timely  
waiver also filed RE 10/24/12

Form: MCF112  
Revised July 2009

This form is available from the Arizona Department of Mines and Mineral Resources and may be reproduced.

~~2 160 acre placers~~  
~~\$1,960 balance~~

Switched to waiver  
for both claims.  
Refund \$280  
AT

ENTERED IN COMPUTER  
RE 8-11-21

J. Keenan  
4320 W Darrow St  
Laveen, AZ 85339

PHOENIX AZ 852

03 AUG 2012 PM 10 L



Bureau of Land Management  
Land/Recreation & Planning  
One N Central Ave  
Phoenix, AZ 85004-2203

RECEIVED  
BLM AZ STATE OFFICE  
2012 AUG -6 @ 3:34  
PHOENIX, ARIZONA

85004442700





J. Keenan  
4320 W Darrow St  
Laveen, AZ 85339

PHOENIX AZ 852

03 AUG 2012 PM 10 L



Bureau of Land Management  
Land/Recreation & Planning  
One N Central Ave  
Phoenix, AZ 85004-2220

RECEIVED  
BLM AZ STATE OFFICE  
2012 AUG - 6 AM 3:34  
PHOENIX, ARIZONA

95004442700



United States Department of the Interior  
 Bureau of Land Management  
 LANDS/RECREATION & PLANNING  
 ONE N CENTRAL AVE  
 PHOENIX, AZ 85004 -2203  
 Phone: 602-417-9200

Receipt

No:

2624498

<b>Transaction #:</b> 2704898	
<b>Date of Transaction:</b> 08/07/2012	
<b>CUSTOMER:</b>	
JOHN T KEENAN 4320 W DARROW ST LAVEEN, AZ 85339-2231 US	

LINE #	QTY	DESCRIPTION	REMARKS	UNIT PRICE	TOTAL
1	1.00	LOCATABLE MINERALS / MINING CLAIMS-NOT NEW-UNADJUD, ONE AUTH NO. ONLY / MINING CLAIM MONEY RECEIVED CASES: AMC376001/\$280.00	MAINT 2013/2	- n/a -	280.00
<b>TOTAL:</b>					<b>\$280.00</b>

PAYMENT INFORMATION					
1	AMOUNT:	280.00	POSTMARKED:	N/A	
	TYPE:	CHECK	RECEIVED:	08/03/2012	
	CHECK NO:	1439			
	NAME:	KEENAN, JOHN T 4320 W DARROW ST LAVEEN AZ 85339-2231 US			

REMARKS

This receipt was generated by the automated BLM Collections and Billing System and is a paper representation of a portion of the official electronic record contained therein.

UNITED STATES  
DEPARTMENT OF THE INTERIOR  
BUREAU OF LAND MANAGEMENT

MAINTENANCE FEE WAIVER CERTIFICATION

1/30

Amc 385797

FORM APPROVED  
OMB NO. 1004-0114  
Expires: August 31, 2013

483

SEE INSTRUCTIONS ON PAGE 2

1. This small miner waiver is filed for the assessment year beginning on September 1, 2012 and ending on September 1, 2013.
2. The undersigned and all related parties owned ten or fewer mining claims, mill, or tunnel sites located and maintained on Federal lands in the United States of America on September 1, 2012.
3. The undersigned have performed the assessment work required by law for each mining claim listed prior to filing this waiver and understand that by filing this form, an affidavit of assessment work must be recorded by the December 30th following the filing of this waiver.
4. The undersigned understand that if the assessment work obligation has not yet come due under 30 U.S.C. 28 (for those claims in their first assessment year only), a notice of intent to hold reciting this condition must be recorded by the December 30th following the filing of this waiver.
5. The undersigned understand that mill and tunnel sites may also be listed upon this waiver and be waived from payment of the maintenance fee, and that a notice of intent to hold for these sites is required to be recorded by the December 30th immediately following the filing of this waiver.
6. The undersigned understand and acknowledge that pursuant to 43 U.S.C. 1212 and 18 U.S.C. 1001, the filing or recording of a false, fictitious, or fraudulent document with the Bureau of Land Management may result in a fine of up to \$250,000, a prison term not to exceed five years, or both.
7. The mining claims, mill or tunnel sites for which this waiver from payment of the maintenance fees is requested are:

CLAIM OR SITE NAME	BLM RECORDATION SERIAL NUMBER
1. <u>WILDCAT GOLD</u>	<u>385802</u>
2.	
3.	
4.	
5.	
6.	
7.	
8.	
9.	
10.	

The owner(s) (claimants) of the above mining claims and sites are:

JOHN T. KEENAN  
(Owner's Name - Please Print)

John T Keenan  
(Owner's Signature)

4320 W DARROW ST  
(Street or P.O. Box)

LAVEEN AZ 85339  
(City) (State) (Zip Code)

(Owner's Name - Please Print)

(Owner's Signature)

(Street or P.O. Box)

(City) (State) (Zip Code)

(Owner's Name - Please Print)

(Owner's Signature)

(Street or P.O. Box)

(City) (State) (Zip Code)

RECEIVED  
BLM AZ STATE OFFICE  
2012 AUG 28 A 10:52  
PHOENIX, ARIZONA

9/7/2012 JS

ENTERED INTO COMPUTER



(Owner's Name - Please Print)	(Owner's Signature)		
(Street or P.O. Box)	(City)	(State)	(Zip Code)
(Owner's Name - Please Print)	(Owner's Signature)		
(Street or P.O. Box)	(City)	(State)	(Zip Code)
(Owner's Name - Please Print)	(Owner's Signature)		
(Street or P.O. Box)	(City)	(State)	(Zip Code)
(Owner's Name - Please Print)	(Owner's Signature)		
(Street or P.O. Box)	(City)	(State)	(Zip Code)

Title 18 U.S.C. Section 1001 and Title 43 U.S.C. Section 1212 makes it a crime for any person knowingly and willfully to make to any department or agency of the United States any false, fictitious or fraudulent statements or representations as to any matter within its jurisdiction.

**INSTRUCTIONS**

1. This certification is made under the provisions of §1744 of Title 43 and § 28-28k of Title 30 of the United States Code; and the regulations thereunder (43 CFR Part 3830).
2. The claimant(s) must fill in the dates in paragraph 1 for the beginning and ending of the assessment year for which this waiver is sought.
3. The claimant(s) must fill in the date in paragraph 2 for the beginning of the assessment year for which this waiver is sought.
4. All claim and site names and Bureau of Land Management (BLM) serial numbers must be listed for the mining claims, mill sites, and tunnel sites for which the waiver is sought.
5. All owners of the mining claims, mill sites, and tunnel sites and their addresses must be given.
6. This waiver form must be signed by all the claimants or their designated agent, in original form. If an agent is designated, a notarized designation of agent, signed by all of the claimants with proper address given, must be submitted with this waiver.
7. This form must be filed no later than September 1st for the upcoming assessment year in the BLM State Office where the mining claims or sites are recorded, or the waiver cannot be granted by the BLM. (Example: To obtain a waiver for the assessment year 2012, which begins on September 1, 2011, you must qualify for and file for a waiver no later than September 1, 2011, in the proper BLM State Office.)
8. For all mining claims which require assessment work, you must record an affidavit of labor on or before the December 30th immediately following the filing of this waiver. For all other mining claims or sites waived, you must record a notice of intent to hold on or before the December 30th immediately following the filing of this waiver.
9. Mill and tunnel sites may also be listed upon this waiver and be waived from payment of the maintenance fee. A notice of intent to hold for these sites is required to be filed by the December 30th following the filing of this waiver.

RECEIVED  
 BLM AZ STATE OFFICE  
 2012 AUG 28 AM 10:52  
 PHOENIX, ARIZONA

FOR OFFICIAL USE ONLY

**NOTICE OF INTENTION TO HOLD MINING CLAIMS/SITES**

When Recorded Return Document to:

JOHN T. KEENAN  
4320 W DARROW ST  
LAVEN, AZ 85339

BLM  
Date  
Stamp

RECEIVED  
BLM AZ STATE OFFICE  
2012 AUG 28 A 10:52  
PHOENIX, ARIZONA

Check here if this is a change of address.

Telephone: \_\_\_\_\_

E-mail Address \_\_\_\_\_

I (We) intend to hold the claims(s) and/or site(s) listed below for the calendar year 2013, and I (We) have filed or will file a Notice of Intent to Hold in the county where the claim (s) is located.

Reason for filing a Notice of Intent to Hold instead of an assessment work filing (check one):

- Maintenance fee was paid to maintain claim(s) during this assessment year.
- Mill or tunnel sites.
- Claim(s) was located during the current assessment year.
- BLM has deferred assessment work (attach copy of decision granting deferment, or pending petition for deferment including date petition was filed.)

Line No.	AMC NUMBER	CLAIM/SITE NAME	COUNTY RECORDER DATA (If available)	TWP	RNG	SEC
1	385802	WILPCAT GOLD	2008-0715748	4N	7W	22
2						
3						
4						
5						
6						
7						
8						
9						
10						

NOTICE OF INTENTION TO HOLD MINING CLAIMS/SITES  
page 2

RECEIVED  
BLM AZ STATE OFFICE  
2012 AUG 28 A 10:52  
PHOENIX, ARIZONA  
BLM  
Date  
Stamp

1. State of Arizona, County of \_\_\_\_\_

2. I (Name) JOHN T. KEENAN

3. Reside at (Address) 4320 W DARROW ST

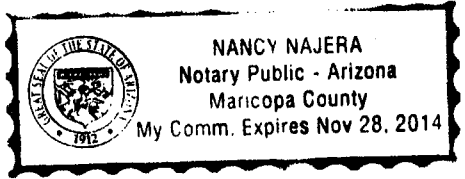
City LAVEEN County MARICOPA State AZ Zip 85339 being duly sworn, depose and say that I am a citizen of the United States, more than eighteen years of age, that all of the facts set forth in this notice, subject to the provisions and penalties of 18 U.S.C. 1001 pertaining to the filing of false, fictitious, or fraudulent statements with the United States, are true and correct according to the best of my knowledge, information and belief.

4. Owner's name and address (If not shown in Items 1-3 above). \_\_\_\_\_

5. Dated: 8/28/2012 Signature: John T Keenan

Bureau of Land Management  
Arizona State Office  
[www.az.blm.gov](http://www.az.blm.gov)

No. of Claims: 1 x \$10 = 10.00  
Check No: 1444 Init. SC  
Receipt No.: 2642508  
For BLM Use Only



Subscribed, sworn to and acknowledged before me, the undersigned Notary Public, on the 28th day of August, 2012.

Nancy Najera  
My Commission Expires. Nov. 28, 2014

Form: MCF110  
Revised Jan. 2006  
Page 2 of 2



**United States Department of the Interior**  
**Bureau of Land Management**  
 LANDS/RECREATION & PLANNING  
 ONE N CENTRAL AVE  
 PHOENIX, AZ 85004 -2203  
 Phone: 602-417-9200

Receipt

No: 2642508

<b>Transaction #:</b> 2723201	
<b>Date of Transaction:</b> 08/28/2012	
CUSTOMER:	
JOHN T KEENAN 4320 W DARROW ST LAVEEN, AZ 85339-2231 US	

LINE #	QTY	DESCRIPTION	REMARKS	UNIT PRICE	TOTAL
1	1.00	LOCATABLE MINERALS / MINING CLAIMS-NOT NEW-UNADJUD, ONE AUTH NO. ONLY / MINING CLAIM MONEY RECEIVED CASES: AMC385802/\$10.00	WAIVER & POL (1)	- n/a -	10.00
<b>TOTAL:</b>					<b>\$10.00</b>

PAYMENT INFORMATION			
1	AMOUNT:	10.00	POSTMARKED: N/A
	TYPE:	CHECK	RECEIVED: 08/28/2012
	CHECK NO:	1444	
	NAME:	KEENAN, JOHN T 4320 W DARROW ST LAVEEN AZ 85339-2231 US	

REMARKS

This receipt was generated by the automated BLM Collections and Billing System and is a paper representation of a portion of the official electronic record contained therein.

AMC 385997  
8/28/2012  
AMC 376001

To Whom it May Concern - BLM

I have paid partial fee for following claims  
in total amount of \$280.00 as partial payment.

# 376001 - \$40.00

# 385802 - \$140.00

I wish to redraw this claim maintenance form  
and intend to replace them with a  
maintenance fee waiver for each claim.  
Please refund at your convenience.

John T Kelman  
4320 W DARROW ST  
LAVEN, AZ 85339  
602-682-7669

RECEIVED  
BLM AZ STATE OFFICE  
2012 AUG 28 A 10:32  
PHOENIX, ARIZONA

**Bureau of Land Management**  
**LANDS/RECREATION & PLANNING**  
 ONE N CENTRAL AVE  
 PHOENIX, AZ 85004 -2203  
 Phone: 602-417-9200

Receipt

No:

2624498

**Transaction #: 2704898**

**Date of Transaction: 08/07/2012**

**CUSTOMER:**

JOHN T KEENAN  
 4320 W DARROW ST  
 LAVEEN, AZ 85339-2231 US

LINE #	QTY	DESCRIPTION	REMARKS	UNIT PRICE	TOTAL
1	1.00	LOCATABLE MINERALS / MINING CLAIMS-NOT NEW-UNADJUD, ONE AUTH NO. ONLY / MINING CLAIM MONEY RECEIVED CASES: AMC376001/\$280.00	MAINT 2013/2	- n/a -	280.0
<b>TOTAL:</b>					<b>\$280.0</b>

**PAYMENT INFORMATION**

1	AMOUNT:	280.00	POSTMARKED:	N/A
	TYPE:	CHECK	RECEIVED:	08/03/2012
	CHECK NO:	1439		
	NAME:	KEENAN, JOHN T 4320 W DARROW ST LAVEEN AZ 85339-2231 US		

**REMARKS**

This receipt was generated by the automated BLM Collections and Billing System and is a paper representation of a portion of the official electronic record contained therein.

RECEIVED  
 BLM AZ STATE OFFICE  
 2012 AUG 28 A 10:35  
 PHOENIX, ARIZONA



**MAINTENANCE FEE PAYMENT**

Claimant Name: JOHN T. KEENAN  
 Address: 4320 W DARROW ST  
 City: LAVEN State: AZ Zip: 85339  
 Telephone: 602-682-7669  
 E-mail address: JUANKEENAN@AOL.COM  
 Signature: John T Keenan

Check here if this is a change of address.

RECEIVED  
 BLM AZ STATE OFFICE  
 2012 AUG -6 P 3:34  
 PHOENIX, ARIZONA  
 BLM  
 Date  
 Stamp

LINE NO.	AMC NUMBER	CLAIM/SITE NAME	COUNTY RECORDER DATA (If available)	TWP	RNG	SEC
1	376001	TIGER GOLD #2	2006-16132 83	5N	9W	17
2	385802	WILDCAT GOLD	2008-0715748	4N	7W	22
3						
4						
5						
6						
7						
8						
9						
10						

RECEIVED  
 BLM AZ STATE OFFICE  
 2012 AUG 28 A 10:35  
 PHOENIX, ARIZONA

List additional claims on Form MCF114.

No. of Claims: 2 x \$140 = 280  
 Check No: 1439 Init. JMK  
 Receipt No.: 2624498  
 For BLM Use Only

Bureau of Land Management  
 Arizona State Office  
 www.blm.gov/az/

Form: MCF112  
 Revised July 2009

UNITED STATES  
DEPARTMENT OF THE INTERIOR  
BUREAU OF LAND MANAGEMENT

Amc 376001

FORM APPROVED  
OMB NO. 1004-0114  
Expires: August 31, 2013

MAINTENANCE FEE WAIVER CERTIFICATION

*Handwritten initials*

SEE INSTRUCTIONS ON PAGE 2

1. This small miner waiver is filed for the assessment year beginning on September 1, 2012 and ending on September 1, 2013
2. The undersigned and all related parties owned ten or fewer mining claims, mill, or tunnel sites located and maintained on Federal lands in the United States of America on September 1, 2012.
3. The undersigned have performed the assessment work required by law for each mining claim listed prior to filing this waiver and understand that by filing this form, an affidavit of assessment work must be recorded by the December 30th following the filing of this waiver.
4. The undersigned understand that if the assessment work obligation has not yet come due under 30 U.S.C. 28 (for those claims in their first assessment year only), a notice of intent to hold reciting this condition must be recorded by the December 30th following the filing of this waiver.
5. The undersigned understand that mill and tunnel sites may also be listed upon this waiver and be waived from payment of the maintenance fee, and that a notice of intent to hold for these sites is required to be recorded by the December 30th immediately following the filing of this waiver.
6. The undersigned understand and acknowledge that pursuant to 43 U.S.C. 1212 and 18 U.S.C. 1001, the filing or recording of a false, fictitious, or fraudulent document with the Bureau of Land Management may result in a fine of up to \$250,000, a prison term not to exceed five years, or both.
7. The mining claims, mill or tunnel sites for which this waiver from payment of the maintenance fees is requested are:

CLAIM OR SITE NAME	BLM RECORDATION SERIAL NUMBER
1. <u>TIGER GOLD #2</u>	<u>376001</u>
2.	
3.	
4.	
5.	
6.	
7.	
8.	
9.	
10.	

RECEIVED  
BLM AT STATE OFFICE  
2012 AUG 30 P 3:40  
PHOENIX, ARIZONA

The owner(s) (claimants) of the above mining claims and sites are:

JOHN T. KEENAN  
(Owner's Name - Please Print)

4320 W DARROW ST  
(Street or P.O. Box)

LAVEEN AZ 85339  
(City) (State) (Zip Code)

*John T Keenan*  
(Owner's Signature)

TRINI KEENAN  
(Owner's Name - Please Print)

4320 W DARROW ST  
(Street or P.O. Box)

LAVEEN AZ 85339  
(City) (State) (Zip Code)

x *Trini Keenan*  
(Owner's Signature)

ERIKA A. FRANKLIN  
(Owner's Name - Please Print)

3418 W PAN DR  
(Street or P.O. Box)

LAVEEN AZ 85043  
(City) (State) (Zip Code)

x *Erika Franklin*  
(Owner's Signature)

ENTERED INTO COMPUTER

9/19/12 AT

1 of 2



VIKTOR M. KEENAN  
(Owner's Name - Please Print)

x *Viktor M. Keenan*  
(Owner's Signature)

4029 W SUMMERSIDE RD  
(Street or P.O. Box)

LAVERN (City) AZ (State) 85339 (Zip Code)

JACQUELYN G. KEENAN  
(Owner's Name - Please Print)

x *Jacquelyn Keenan*  
(Owner's Signature)

4029 W SUMMERSIDE RD  
(Street or P.O. Box)

LAVERN (City) AZ (State) 85339 (Zip Code)

LARRY O. SCHONE  
(Owner's Name - Please Print)

x *Larry Schone*  
(Owner's Signature)

55865 STONE HEDGE RANCH RD  
(Street or P.O. Box)

WICKENBURG (City) AZ (State) 85339 (Zip Code)

COLLEEN L. SCHONE  
(Owner's Name - Please Print)

x *Colleen Schone*  
(Owner's Signature)

55865 STONE HEDGE RANCH RD  
(Street or P.O. Box)

WICKENBURG (City) AZ (State) 85390 (Zip Code)

Title 18 U.S.C. Section 1001 and Title 43 U.S.C. Section 1212 makes it a crime for any person knowingly and willfully to make to any department or agency of the United States any false, fictitious or fraudulent statements or representations as to any matter within its jurisdiction.

INSTRUCTIONS

1. This certification is made under the provisions of §1744 of Title 43 and § 28-28k of Title 30 of the United States Code; and the regulations thereunder (43 CFR Part 3830).
2. The claimant(s) must fill in the dates in paragraph 1 for the beginning and ending of the assessment year for which this waiver is sought.
3. The claimant(s) must fill in the date in paragraph 2 for the beginning of the assessment year for which this waiver is sought.
4. All claim and site names and Bureau of Land Management (BLM) serial numbers must be listed for the mining claims, mill sites, and tunnel sites for which the waiver is sought.
5. All owners of the mining claims, mill sites, and tunnel sites and their addresses must be given.
6. This waiver form must be signed by all the claimants or their designated agent, in original form. If an agent is designated, a notarized designation of agent, signed by all of the claimants with proper address given, must be submitted with this waiver.
7. This form must be filed no later than September 1st for the upcoming assessment year in the BLM State Office where the mining claims or sites are recorded, or the waiver cannot be granted by the BLM. (Example: To obtain a waiver for the assessment year 2012, which begins on September 1, 2011, you must qualify for and file for a waiver no later than September 1, 2011, in the proper BLM State Office.)
8. For all mining claims which require assessment work, you must record an affidavit of labor on or before the December 30th immediately following the filing of this waiver. For all other mining claims or sites waived, you must record a notice of intent to hold on or before the December 30th immediately following the filing of this waiver.
9. Mill and tunnel sites may also be listed upon this waiver and be waived from payment of the maintenance fee. A notice of intent to hold for these sites is required to be filed by the December 30th following the filing of this waiver.

FOR OFFICIAL USE ONLY



ROSS D FRANKLIN

(Owner's Name - Please Print)

x *Ross D Franklin*

(Owner's Signature)

3418 W JAN DR

(Street or P.O. Box)

LAVEN

(City)

AZ

(State)

85043

(Zip Code)



PHOENIX, ARIZONA

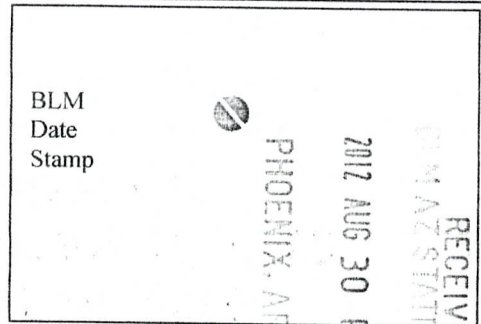
2012 AUG 30 P 3:40

RECEIVED  
BLM AZ STATE OFFICE

**NOTICE OF INTENTION TO HOLD MINING CLAIMS/SITES**

When Recorded Return Document to:

JOHN T. KEENAN  
4320 W DARROW ST  
LAVEN AZ 85339



Check here if this is a change of address.

Telephone: 602-682-7669

E-mail Address JUANKEENAN@AOL.COM


I (We) intend to hold the claims(s) and/or site(s) listed below for the calendar year 20\_\_\_, and I (We) have filed or will file a Notice of Intent to Hold in the county where the claim (s) is located.

Reason for filing a Notice of Intent to Hold instead of an assessment work filing (check one):

- Maintenance fee was paid to maintain claim(s) during this assessment year.
- Mill or tunnel sites.
- Claim(s) was located during the current assessment year.
- BLM has deferred assessment work (attach copy of decision granting deferment, or pending petition for deferment including date petition was filed.)

Line No.	AMC NUMBER	CLAIM/SITE NAME	COUNTY RECORDER DATA (If available)	TWP	RNG	SEC
1	376001	TIGER GOLD #2	2006-1613283	5N	9W	17
2						
3						
4						
5						
6						
7						
8						
9						
10						

NOTICE OF INTENTION TO HOLD MINING CLAIMS/SITES  
page 2



BLM  
Date  
Stamp

1. State of Arizona, County of MARICOPA

2. I (Name) JOHN T. KEENAN

3. Reside at (Address) 4320 W DARROW ST

City LAVEEN County MARICOPA State AZ Zip 85339 being duly sworn, depose and say that I am a citizen of the United States, more than eighteen years of age, that all of the facts set forth in this notice, subject to the provisions and penalties of 18 U.S.C. 1001 pertaining to the filing of false, fictitious, or fraudulent statements with the United States, are true and correct according to the best of my knowledge, information and belief.

4. Owner's name and address (If not shown in Items 1-3 above). \_\_\_\_\_

5. Dated: 8/28/12 Signature: John T Keenan

Bureau of Land Management  
Arizona State Office  
[www.az.blm.gov](http://www.az.blm.gov)

No. of Claims:	<u>1</u>	x \$10 =	<u>\$10.00</u>
Check No:	<u>1445</u>	Init.	<u>AKA</u>
Receipt No.:	<u>2646469</u>		
For BLM Use Only			

STATE OF ARIZONA } ss.  
COUNTY OF MARICOPA }  
This instrument was acknowledged before me this 27 day of August, 2012, by John T Keenan  
in witness whereof I herewith set my hand and official seal.  
Adriana Meza, NOTARY PUBLIC  
July 23, 2014 Expires





John T. Keenan  
04320 W DARROW ST  
Laveen, AZ 85339

CERTIFIED MAIL™




7011 0110 0000 5382 1820



UNITED STATES  
POSTAL SERVICE

1000



85004

U.S. POSTAGE  
PAID  
LAVEEN, AZ  
85339  
AUG 29, 2012  
AMOUNT

\$5.75  
00091553-02

RECEIVED  
BLM AZ STATE OFFICE

2012 AUG 30 P 3:40

PHOENIX, AZ

BLM  
Lands/Recreation Planning  
One N Central Ave  
Phoenix, AZ 85004-2203

85004442700



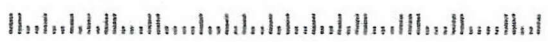
John T. Keenan  
04320 W DARROW ST  
Laveen, AZ 85339



RECEIVED  
BLM AZ STATE OFFICE  
2012 AUG 30 P 3:40  
PHOENIX, AZ

BLM  
Lands/Recreation Planning  
One N Central Ave  
Phoenix, AZ 85004-2203

85004442700



John T. Keenan  
04320 W DARROW ST  
Laveen, AZ 85339



RECEIVED  
BLM AZ STATE OFFICE

2012 AUG 30 P 3:40

PHOENIX, AZ

BLM  
Lands/Recreation Planning  
One N Central Ave  
Phoenix, AZ 85004-2203

85004442700





**United States Department of the Interior**  
**Bureau of Land Management**  
 LANDS/RECREATION & PLANNING  
 ONE N CENTRAL AVE  
 PHOENIX, AZ 85004 -2203  
 Phone: 602-417-9200

Receipt

No: 2646469

<b>Transaction #:</b> 2727240	
<b>Date of Transaction:</b> 08/31/2012	
<b>CUSTOMER:</b>	
JOHN T KEENAN 4320 W DARROW ST LAVEEN,AZ 85339-2231 US	

LINE #	QTY	DESCRIPTION	REMARKS	UNIT PRICE	TOTAL
1	1.00	LOCATABLE MINERALS / MINING CLAIMS- NOT NEW-UNADJUD, ONE AUTH NO. ONLY / MINING CLAIM MONEY RECEIVED CASES: AMC376001/\$10.00	MAINT FEE WAIVER (1) 2013 / NOI (1) 2012	- n/a -	10.00
<b>TOTAL:</b>					<b>\$10.00</b>

PAYMENT INFORMATION			
1	<b>AMOUNT:</b>	10.00	<b>POSTMARKED:</b> N/A
	<b>TYPE:</b>	CHECK	<b>RECEIVED:</b> 08/30/2012
	<b>CHECK NO:</b>	1445	
	<b>NAME:</b>	KEENAN, JOHN T 4320 W DARROW ST LAVEEN AZ 85339-2231 US	

REMARKS

This receipt was generated by the automated BLM Collections and Billing System and is a paper representation of a portion of the official electronic record contained therein.

Amc 376001  
Amc 385797

**MAINTENANCE FEE PAYMENT**

Claimant Name: JOHN T. KEENAN  
 Address: 4320 W DARROW ST  
 City: LAVEN State: AZ Zip: 85339  
 Telephone: 602-682-7669  
 E-mail address: JUANKEENAN@AOL.COM  
 Signature: John T. Keenan

BLM  
Date  
Stamp

2011 AUG 17 A 7:56

PHOENIX, ARIZONA

RECEIVED  
BLM AZ STATE OFFICE

Check here if this is a change of address.

LINE NO.	AMC NUMBER	CLAIM/SITE NAME	COUNTY RECORDER DATA (If available)	TWP	RNG	SEC
1	376001	TIGER GOLD #2	2006-1613283	5N	9W	17
2	385802	WILDCAT GOLD	2008-0715748	4N	7W	22
3						
4						
5						
6						
7						
8						
9						
10						

List additional claims on Form MCF114.

Bureau of Land Management  
Arizona State Office  
[www.az.blm.gov](http://www.az.blm.gov)

No. of Claims: 2 x <sup>\$125</sup> = 250.00  
 Check No: 1349 Init. AKA  
 Receipt No.: 2407218  
 For BLM Use Only

AUG 24 2011 *cm*

Form: MCF112  
Revised July 2005

**United States Department of the Interior**  
**Bureau of Land Management**  
 LANDS/RECREATION & PLANNING  
 ONE N CENTRAL AVE  
 PHOENIX, AZ 85004 -2203  
 Phone: 602-417-9200

Receipt

No: 2407218

<b>Transaction #:</b> 2482493	
<b>Date of Transaction:</b> 08/17/2011	
CUSTOMER:	
JOHN T KEENAN 4320 W DARROW ST LAVEEN, AZ 85339-2231 US	

LINE #	QTY	DESCRIPTION	REMARKS	UNIT PRICE	TOTAL
1	1.00	LOCATABLE MINERALS / MINING CLAIMS-NOT NEW-UNADJUD, ONE AUTH NO. ONLY / MINING CLAIM MONEY RECEIVED CASES: AMC376001/\$280.00	MAINT FEE PYMNT (2) 2012	- n/a -	280.00
<b>TOTAL:</b>					<b>\$280.00</b>

PAYMENT INFORMATION					
1	AMOUNT:	280.00	POSTMARKED:	08/15/2011	
	TYPE:	CHECK	RECEIVED:	08/17/2011	
	CHECK NO:	1349			
	NAME:	KEENAN, JOHN T 4320 W DARROW ST LAVEEN AZ 85339-2231 US			


REMARKS

This receipt was generated by the automated BLM Collections and Billing System and is a paper representation of a portion of the official electronic record contained therein.



J. T. Keenan  
4320 W Darrow St  
Laveen, AZ 85339


15 AUG 11 PM 1 T



Bureau of Land Management  
Business + Support Svcs Div  
One N Central Ave Suite 800  
Phoenix, AZ 85004-4427

RECEIVED OFFICE  
BLM AZ STATE OFFICE  
2011 AUG 16 P 1:51  
PHOENIX, ARIZONA

8500484427



AMC 376001  
 AMC 385797

**MAINTENANCE FEE PAYMENT**

Claimant Name: JOHN T. KEENAN  
 Address: 4320 W DARROW ST  
 City: LAKEEN State: AZ Zip: 85339 ✓  
 Telephone: 602-682-7669  
 E-mail address: JUANKEENAN@AOL.COM  
 Signature: John T. Keenan

RECEIVED  
 BLM AZ STATE OFFICE  
 2010 AUG - 3 A 8:02  
 PHOENIX, ARIZONA  
 BLM  
 Date  
 Stamp

Check here if this is a change of address.

LINE NO.	AMC NUMBER	CLAIM/SITE NAME	COUNTY RECORDER DATA (If available)	TWP	RNG	SEC
1	376001	TIGER GOLD #2	2006-1613283	5N	9W	17
2	385802	WILLOCAT GOLD	2008-0715748	4N	7W	22
3						
4						
5						
6						
7						
8						
9						
10						

ENTERED INTO COMPUTER  
 AUG 27 2010

List additional claims on Form MCF114.

Bureau of Land Management  
 Arizona State Office  
 www.blm.gov/az/

No. of Claims: 2 x \$140 = 280.00  
 Check No: \_\_\_\_\_ Init. SPK  
 Receipt No.: 2183019  
 For BLM Use Only

Form: MCF112  
 Revised July 2009

United States Department of the Interior  
 Bureau of Land Management  
 LANDS/RECREATION & PLANNING  
 ONE N CENTRAL AVE  
 PHOENIX, AZ 85004 -2203  
 Phone:

Receipt

No:

2183619

<b>Transaction #:</b> 2253254	
<b>Date of Transaction:</b> 08/04/2010	
<b>CUSTOMER:</b>	JOHN T KEENAN 4320 W DARROW ST ✓ LAVEEN, AZ 85339-2231 US

ENTERED INTO COMPUTER  
AUG 27 2010

LINE #	QTY	DESCRIPTION	REMARKS	UNIT PRICE	TOTAL
1	1.00	LOCATABLE MINERALS / MINING CLAIMS-NOT NEW-UNADJUD, ONE AUTH NO. ONLY / MINING CLAIM MONEY RECEIVED CASES: AMC376001/\$280.00	MAINT (2011)-1 2	- n/a -	280.00 ✓
<b>TOTAL:</b>					<b>\$280.00</b>

PAYMENT INFORMATION					
1	AMOUNT:	280.00	POSTMARKED:	07/31/2010	
	TYPE:	CHECK	RECEIVED:	08/03/2010	
	CHECK NO:	1040			
	NAME:	KEENAN, JOHN 4320 W DARROW ST LAVEEN AZ 85339-2231 US			

REMARKS

This receipt was generated by the automated BLM Collections and Billing System and is a paper representation of a portion of the official electronic record contained therein.



AMC 376001  
385797

**MAINTENANCE FEE PAYMENT**

Claimant Name: JOHN T. KEENAN  
Address: 4320 W DARROW ST  
City: LAVEEN State: AZ Zip: 85339  
Telephone: 602-682-7669  
E-mail address: JUANKEENAN@AOL.COM  
Signature: John T Keenan

Check here if this is a change of address.

RECEIVED  
BLM AZ STATE OFFICE  
2009 AUG -5 A 8:16  
PHOENIX, ARIZONA  
BLM  
Date  
Stamp

LINE NO.	AMC NUMBER	CLAIM/SITE NAME	COUNTY RECORDER DATA (If available)	TWP	RNG	SEC
1	376001	TIGER GOLD #2	2006-1613283	5N	9W	17
2	385802	WILDCAT GOLD	2008-0715748	4N	7W	22
3						
4						
5						
6						
7						
8						
9						
10						

List additional claims on Form MCF114.

**Bureau of Land Management**  
**Arizona State Office**  
[www.az.blm.gov](http://www.az.blm.gov)

No. of Claims: \_\_\_\_\_ x \$125 = \_\_\_\_\_  
 Check No: \_\_\_\_\_ Init. \$140  
 Receipt No.: \_\_\_\_\_  
**For BLM Use Only**

**Form: MCF112**  
Revised July 2005

This form is available from the **Arizona Department of Mines and Mineral Resources** and may be reproduced.

**ENTERED INTO COMPUTER**  
8/21/09 DJJ

**United States Department of the Interior**  
**Bureau of Land Management**  
 BUSINESS & SUPPORT SVCS DIV  
 ONE N CENTRAL AVE SUITE 800  
 PHOENIX, AZ 85004 -4427  
 Phone: (602) 417-9200

Receipt

No: 1971365

<b>Transaction #:</b> 2035240	
<b>Date of Transaction:</b> 08/05/2009	
<b>CUSTOMER:</b>	JOHN T KEENAN 4320 W DARROW ST LAVEEN,AZ 85339-2231 US

LINE #	QTY	DESCRIPTION	REMARKS	UNIT PRICE	TOTAL
1	1.00	LOCATABLE MINERALS / MINING CLAIMS-NOT NEW-UNADJUD,ONE AUTH NO. ONLY / MINING CLAIM MONEY RECEIVED <b>CASES:</b> AMC376001/\$280.00	MAINT 2010	- n/a -	280.00
<b>TOTAL:</b>					<b>\$280.00</b>

PAYMENT INFORMATION					
1	AMOUNT:	280.00	POSTMARKED:	08/03/2009	
	TYPE:	CHECK	RECEIVED:	08/05/2009	
	CHECK NO:	1292			
	NAME:	KEENAN, JOHN T 4320 W DARROW ST LAVEEN AZ 85339-2231 US			

REMARKS

This receipt was generated by the automated BLM Collections and Billing System and is a paper representation of a portion of the official electronic record contained therein.

AMC 376001

385797

**MAINTENANCE FEE PAYMENT**

Claimant Name: JOHN T. KEENAN  
 Address: 4320 W DARROW ST  
 City: LAVEN State: AZ Zip: 85339  
 Telephone: 602-682-7669  
 E-mail address: JUANKEENAN@AOL.COM  
 Signature: John T Keenan

RECEIVED  
 BLM AZ STATE OFFICE  
 2008 AUG 21 A 1:29  
 PHOENIX, ARIZONA  
 BLM  
 Date  
 Stamp

Check here if this is a change of address.

LINE NO.	AMC NUMBER	CLAIM/SITE NAME	COUNTY RECORDER DATA (If available)	TWP	RNG	SEC
1	376001	TIGER GOLD #2	2006-1613283	5N	9W	17
2	385802	WILDCAT GOLD	2008-0715748	4N	7W	22
3						
4						
5						
6						
7						
8						
9						
10						

List additional claims on Form MCF114.

Bureau of Land Management  
 Arizona State Office  
[www.az.blm.gov](http://www.az.blm.gov)

No. of Claims: 1 x \$125 = 125.00  
 Check No: 1266 Init. SPK  
 Receipt No.: 1768518  
 For BLM Use Only

Form: MCF112  
 Revised July 2005

This form is available from the Arizona Department of Mines and Mineral Resources and may be reproduced.

ENTERED INTO COMPUTER

9/11/08 RB



**United States Department of the Interior**  
**Bureau of Land Management**  
 BUSINESS & SUPPORT SVCS DIV  
 ONE N CENTRAL AVE SUITE 800  
 PHOENIX, AZ 85004 -4427  
 Phone: (602) 417-9200

Receipt

No: 1768518

<b>Transaction #:</b> 1826173	
<b>Date of Transaction:</b> 08/22/2008	
<b>CUSTOMER:</b>	JOHN KEENAN 4320 W DARROW ST LAVEEN,AZ 85339

LINE #	QTY	DESCRIPTION	REMARKS	UNIT PRICE	TOTAL
1	1.00	LOCATABLE MINERALS / MINING CLAIMS-NOT NEW-UNADJUD,ONE AUTH NO. ONLY / MINING CLAIM MONEY RECEIVED (455) CASES: AMC376001/\$250.00	MAINT 2009	- n/a -	250.00
<b>TOTAL:</b>					<b>\$250.00</b>

PAYMENT INFORMATION					
1	AMOUNT:	\$250.00	POSTMARKED:	8/19/08 0:00	
	TYPE:	CHECK	RECEIVED:	08/21/2008	
	CHECK NO:	1266			
	NAME:	KEENAN, JOHN T 4320 W DARROW ST LAVEEN AZ 85339			

REMARKS

This receipt was generated by the automated BLM Collections and Billing System and is a paper representation of a portion of the official electronic record contained therein.

**NOTICE!!**

**These documents have been scanned!**

**Do not place un-scanned documents beneath this notice!**

**Do not remove this notice from this file!**

GPO Jacket No. 560-102  
Print Order 61540  
Rise Business Services, LLC  
Job=AZ15 5/28/2019



Box Number= AZ15098



Claim Begin-End: AMC376001-AMC376001

**5 Miscellaneous**



AZ15098-8 AMC375666-AMC376419

**NO  
DOCUMENTS  
FOUND**

NO DOCUMENTS FOUND  
NO DOCUMENTS FOUND



**NOTICE!!**

**These documents have been scanned!**

**Do not place un-scanned documents beneath this notice!**

**Do not remove this notice from this file!**

GPO Jacket No. 560-102  
Print Order 61540  
Rise Business Services, LLC  
Job=AZ15 5/28/2019



Box Number= AZ15098



Claim Begin-End: AMC376001-AMC376001

**6 Location Notices-Amendments and Supporting Documents**



AZ15098-8

AMC375666-AMC376419

MINING CLAIM STATUS REPORT

STATUS: Data Entry TR  
MTP CHECKED BY TR  
GEO CHECKED BY TR

LEAD SERIAL NO. AMC 376001 THROUGH AMC \_\_\_\_\_

# <u>1</u> LODE	LOCATION FEE @ \$30 =	\$ <u>30-</u>	
# _____ PLACER	PROCESSING FEE @ \$15 =	\$ <u>15-</u>	
# _____ ASSOCIATION PL	MAINTENANCE FEE @ \$125 =	\$ <u>125-</u>	
# _____ MILL SITE	OVERAGE	\$ _____	
# _____ TUNNEL SITE	SHORTAGE	\$ _____	
	OTHER FEES	\$ _____	
	TOTAL	\$ <u>170.00</u>	<u>OK</u>

8 Locator - 160Ac

OVER-THE-COUNTER  MAIL  TIMELY FILED: YES  NO

LEGAL DESCRIPTION: T SN R 9W SEC 17  
T \_\_\_\_\_ R \_\_\_\_\_ SEC \_\_\_\_\_  
T \_\_\_\_\_ R \_\_\_\_\_ SEC \_\_\_\_\_  
T \_\_\_\_\_ R \_\_\_\_\_ SEC \_\_\_\_\_

BLM  FOREST SERVICE  SUBJ TO PL 359: YES  NO

WILDERNESS AREA: NO  YES

SPLIT ESTATE: SX  PX  SRHA  OTHER  N/A   
PROPER NOTICE FILED IF LOCATED ON SRHA LANDS-YES  NO  N/A

RECONVEYED MINERALS ON BLM LANDS REQUIRE OPENING ORDERS FROM 1944 TO 1993. OPEN TO ENTRY ON: \_\_\_\_\_ N/A

STATUS; VOID  PARTIALLY VOID  PRIVATE MINERALS   
WITHDRAWN LANDS  OTHER

CLAIMANT ACKNOWLEDGES THAT PORTIONS OF THE CLAIM(S) MAY BE VOID OR VOIDABLE. Claimant Signature: \_\_\_\_\_

COMMENTS: NO LLD  
\_\_\_\_\_  
\_\_\_\_\_  
\_\_\_\_\_  
\_\_\_\_\_

TR 8-6-07

AMC 376001



**LOCATION NOTICE FOR PLACER MINING CLAIM**

NOTICE IS HEREBY GIVEN that the TIGER GOLD #2  
placer mining claim has been located by  
JOHN T. KEENAN whose current mailing  
address is 4320 W DARROW ST  
LAVEEN, AZ 85339

RECEIVED  
BLM. AZ STATE OFFICE  
2006 DEC 12 A 8:28  
PHOENIX, ARIZONA  
BLM  
Date  
Stamp

The general course of this claim is NORTH TO SOUTH and it is situated in  
MARKSPA  
County, Arizona.

This claim is 2640 feet in length and 2640 feet in width. This claim runs from the  
location monument on which this location notice is posted approximately 2640 feet in a SOUTH  
direction to the 2640 end line and \_\_\_\_\_ feet in a \_\_\_\_\_ direction to the \_\_\_\_\_ end line.  
This claim is marked by four monuments, one at each corner of the claim.

The location monument on which this notice is posted is situated within Section 17, Township  
5N, Range 9 W, Gila Salt River Base and Meridian, Arizona. This claim encompasses  
portions of the following legal subdivision(s) if located by legal subdivision or the following quarter section (s),  
section (s), Township (s) and Range (s) \_\_\_\_\_  
\_\_\_\_\_, Gila Salt River Base and Meridian, Arizona.

The locality of this claim with reference to some natural object or permanent monument and additional  
information (if any) concerning its locality are as follows: SECTION MARKER

DATED AND POSTED on the ground this 21 day of OCTOBER, 2006.

LOCATOR (s) SEE ATTACHED LOCATOR LIST

Form MCF102  
Revised July 2005

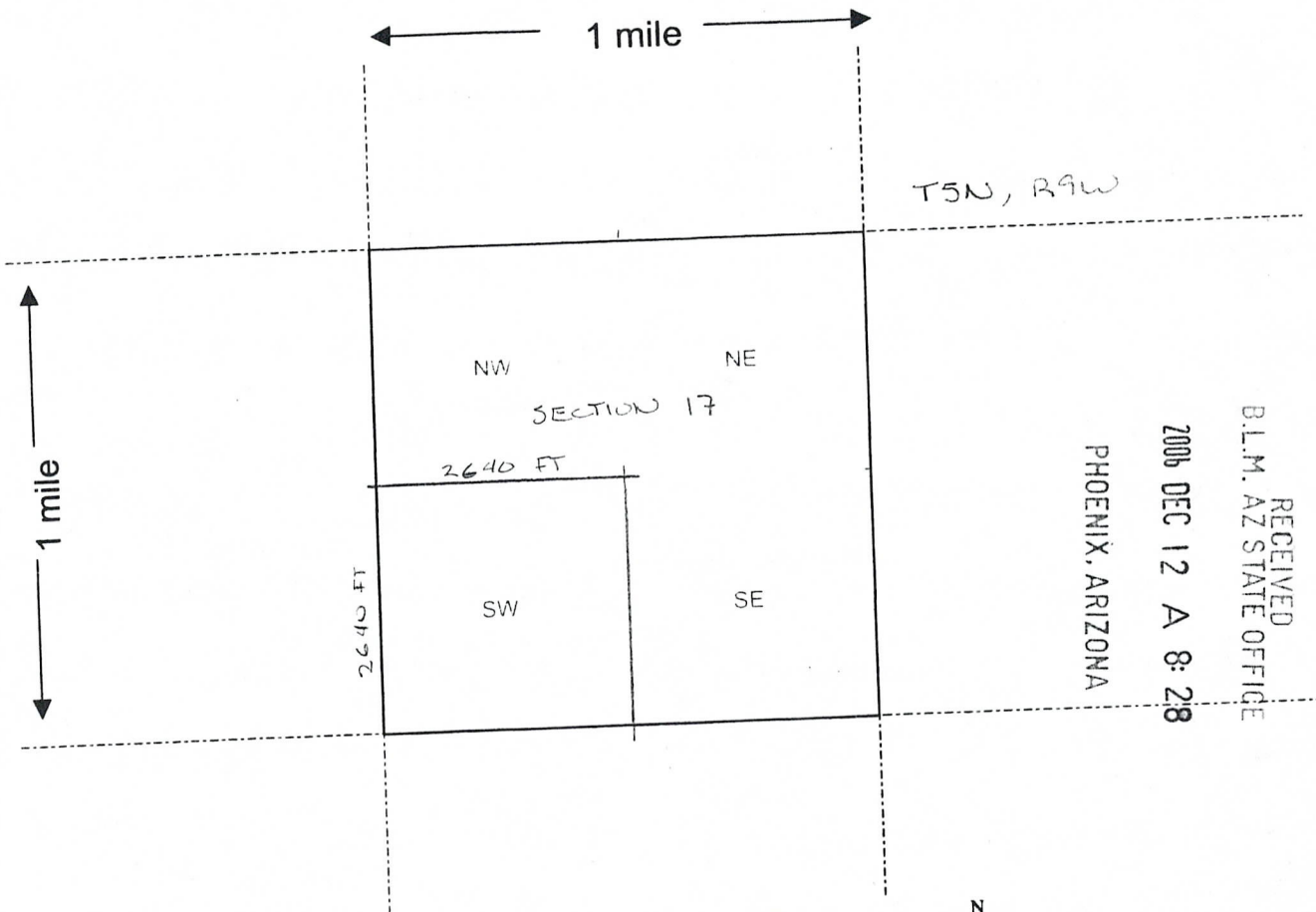
This form is available from the Arizona Department of Mines & Mineral Resources and may be reproduced.

AMC 376001



**MINING CLAIM MAP**

Lode ( ) Placer ( )








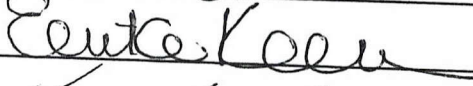


RECEIVED  
B.L.M. AZ STATE OFFICE  
2008 DEC 12 A 8:28  
PHOENIX, ARIZONA

Scale : 1" = 2000 feet

- The above map depicts the \_\_\_\_\_ mining claim, which is located in Section (s) 17, Township 5 N, Range 9 W, Gila and Salt River Base and Meridian, MARICOPA County, Arizona.
- The type of corner and location monuments used are as follows: 2 x 2 wood post
- The bearings and distances in degrees and feet between claim corners are as depicted on the map.

Form MCF100a  
Revised July 2005

LOCATORS FOR TIGER GOLD #2 PLACER CLAIM

Locator	Address	Signature
John T. Keenan	4320 W. Darrow St Laveen, AZ 85339	
Trini Keenan	4320 W. Darrow St Laveen, AZ 85339	
Viktor M. Keenan	6830 S. 44th Lane Laveen, AZ 85339	
Jacquelyn G. Keenan	6830 S. 44th Lane Laveen, AZ 85339	
Ross D. Franklin	3418 W. Ian Drive Laveen, AZ 85043	
Erika A. Franklin	3418 W. Ian Drive Laveen, AZ 85043	
Larry O. Schone	55865 Stone Hedge Ranch Road Wickenburg, AZ 85390	
Colleen L. Schone	55865 Stone Hedge Ranch Road Wickenburg, AZ 85390	

RECEIVED  
 B.L.M. AZ STATE OFFICE  
 2006 DEC 12 A 8:28  
 PHOENIX, ARIZONA

ANC 376001

Input Parameters for Geographic Report with Land

System Id = CR

Admin State = AZ

Geo State = AZ

Casetype Begins With 16, 18, 20, 21, 22, 23, 24, 25, 26, 27, 28, 29, 31, 32, 35, 36, 38, 39, 8370, 85, 92

Case Disp Txt = AUTHORIZED, PENDING

Mer Twp Rng =

Section =

Mtrs = 14 0050N 0090W 017

Commodity =

Commodity Txt =

Pending Org =

Pend Org Decode =

Total Rows Returned: 2



RUN TIME: 11:17 AM

UNITED STATES DEPARTMENT OF INTERIOR  
BUREAU OF LAND MANAGEMENT  
GEOGRAPHIC REPORT WITH LAND  
Sorted by Serial Number

RUN DATE: 01/09/2007  
Page 1 of 1

Adm State: AZ

Serial Number: AZA 024094  
Total Case Acres: 386.667

<u>Casetype</u>	<u>Case Disp</u>				<u>Sect</u>	<u>Sur Typ</u>	<u>Sur Num</u>	<u>Suff</u>	<u>Subdivision</u>	<u>Act Pend</u>
281001	AUTHORIZED	14	0050N	0090W	017	ALIQ			N2NE,SWNE,SENE,N2SW,SWSW;	

Serial Number: AZA 031556  
Total Case Acres: 1.000

<u>Casetype</u>	<u>Case Disp</u>				<u>Sect</u>	<u>Sur Typ</u>	<u>Sur Num</u>	<u>Suff</u>	<u>Subdivision</u>	<u>Act Pend</u>
837000	PENDING	14	0050N	0090W	017	ALIQ			ALL;	

